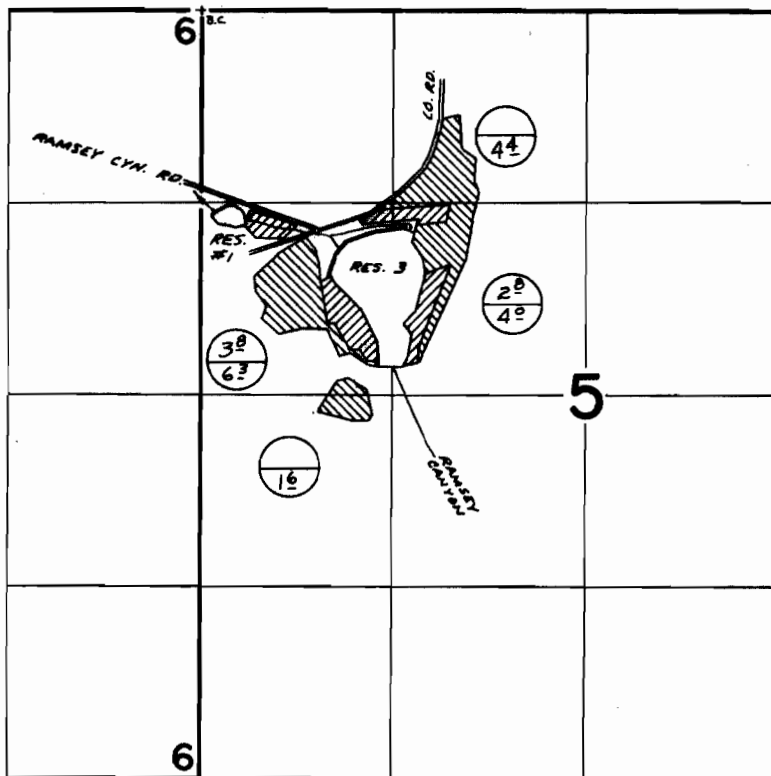

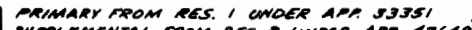



T.35S., R.2W., W.M.



RES. LOC: 1- 1380'S & 100'E; 3- 1630'S & 990'E BOTH FROM NW COR. SEC. 5

-  PRIMARY FROM RES. 1 UNDER APP. 33351
-  SUPPLEMENTAL FROM RES. 3 UNDER APP. 42648
-  PRIMARY FROM RES. 3 UNDER APP. 42648

FINAL PROOF SURVEY UNDER

R-33350
33351
R-42647

R-2274
26370
R-4730

Application No. 42648 Permit No. 31249

IN NAME OF

DAVID W. SIMPSON

Surveyed June 24 65 by L. Colebank
May 1 1975, by D. Norby