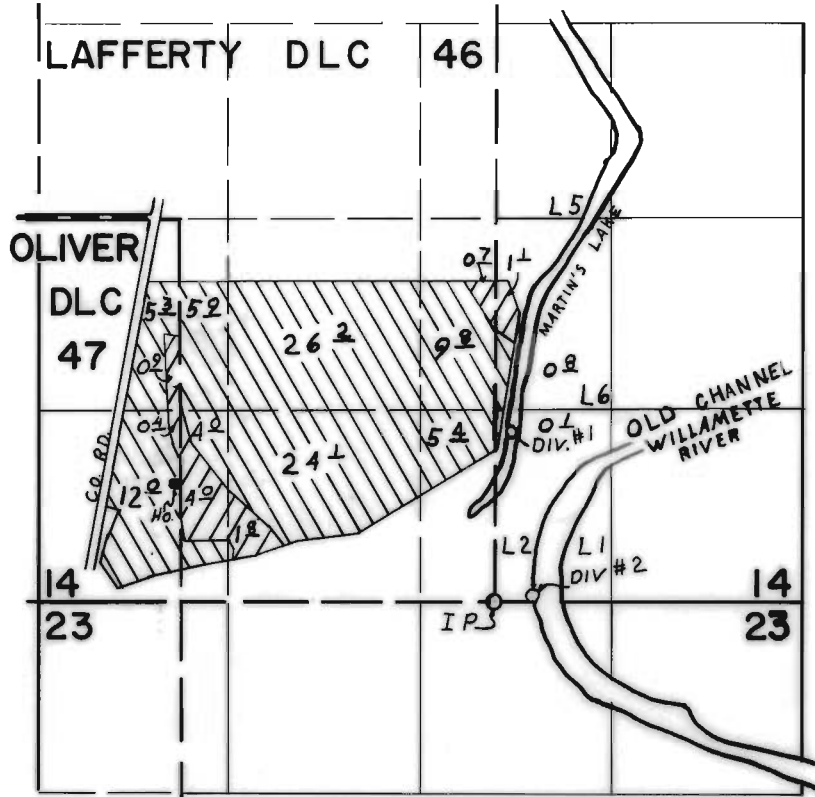


T.14S. R.5W.W.M.





DIV\*1 : 1170'N & 100'E FROM SW COR. LOT 2 (SW 1/4 SE 1/4) SEC. 14  
DIV\*2 : 20'N & 250'E FROM SW COR. LOT 2 (SW 1/4 SE 1/4) SEC. 14

**FINAL PROOF SURVEY**  
UNDER

Application No. 50902.. Permit No. 38430..  
IN NAME OF

.....CROCKER.....BROTHERS.....

Surveyed APR. 20. 1976., by C.R. KING.....

 SUPPLEMENTAL (DIV # 2)  
 PRIMARY (DIV\*1) & SUPPL (DIV\*2)