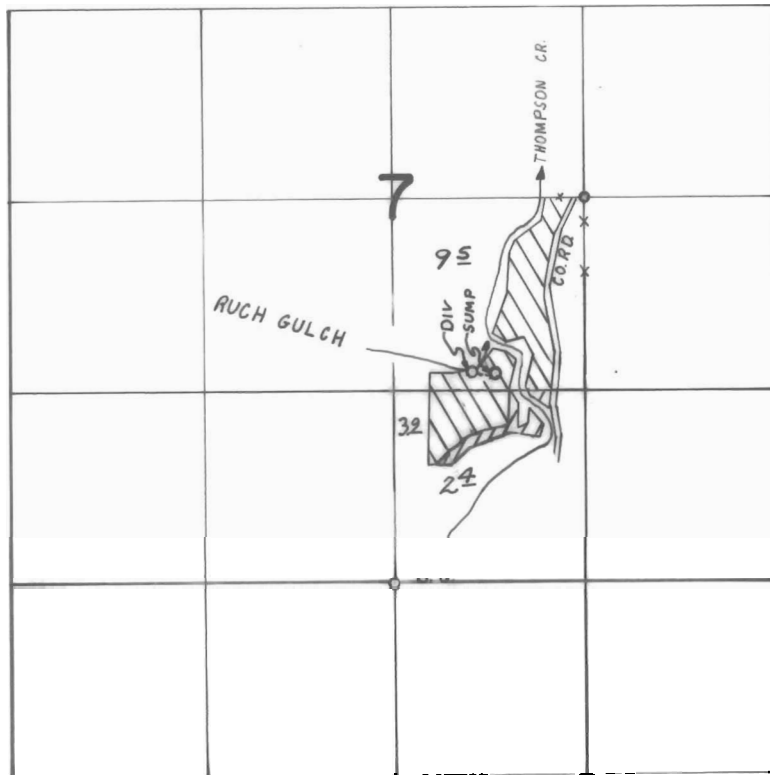




T.39S.,R.4W.,W.M.



GL.DIV: 1425'N & 540'E FROM THE S 1/4 COR. SEC. 7  
SUMP: 1410'N & 700'E FROM THE S 1/4 COR. SEC. 7

PRIMARY   
SUPP'L 

**FINAL PROOF SURVEY**  
UNDER

Application No. 49604 G-5802 Permit No. 37170 G-5565 PRIMARY & SUPPLEMENTAL  
SUPPLEMENTAL  
IN NAME OF

GERALDINE DISRUDE

Surveyed APR 29 1976, by C.R. KING