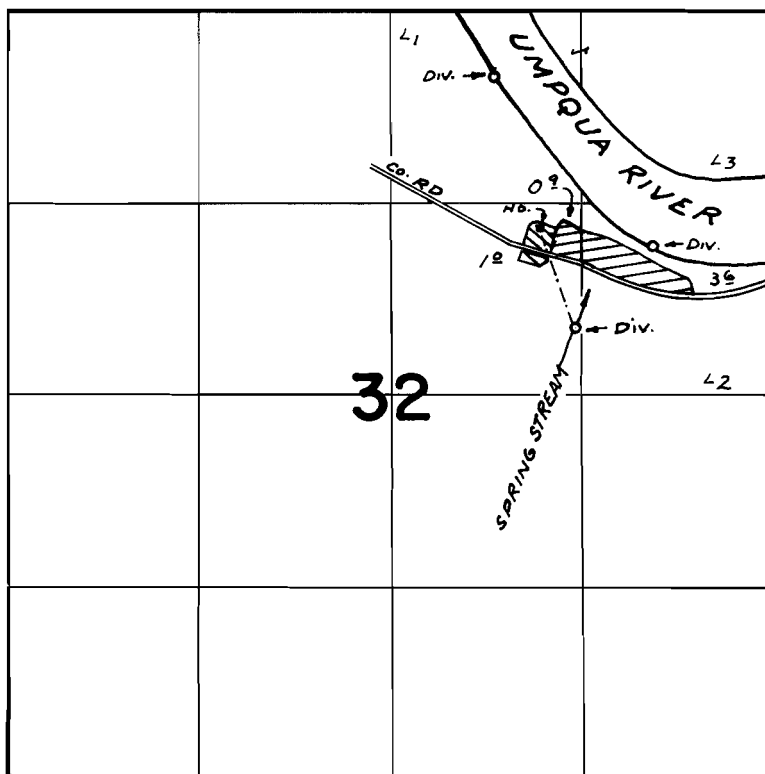




T.24S.R.7W.W.M.



DIV. LOC: RIVER - 870'N. & 700'E ; 290'S. & 1800'E
 STREAM - 860'S. & 1250'E, ALL FROM SW. COR. NW 1/4 NE 1/4

 RIVER
 STREAM

FINAL PROOF SURVEY UNDER

Application No. 50169 Permit No. 37687
 IN NAME OF

WALTER L. & MARY B. MCGREW

Surveyed MAY 28 1976, by R. MUCKEN