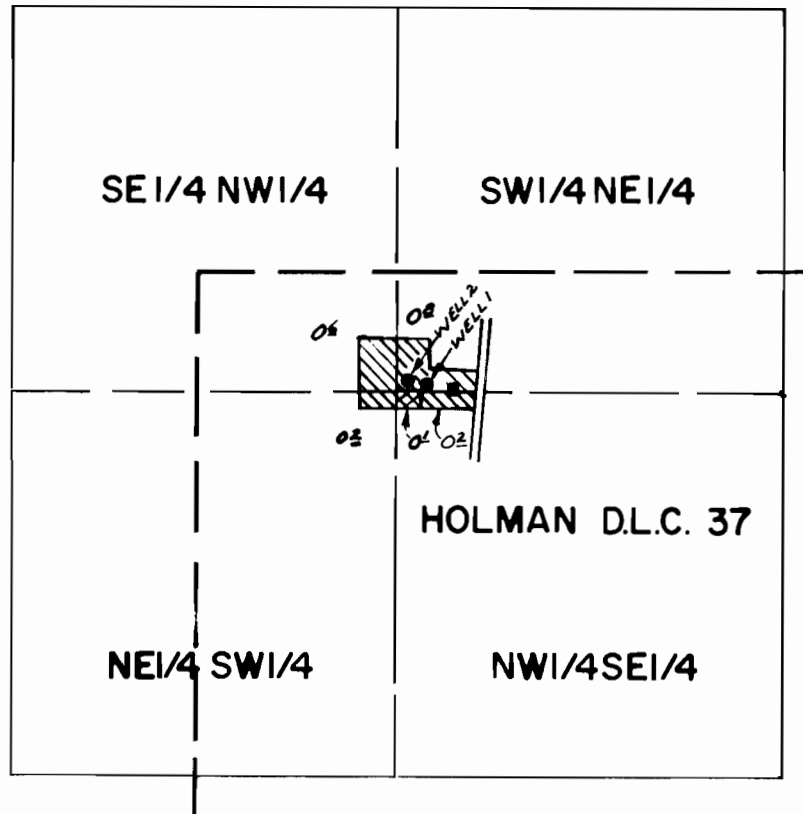




T. 25 S. R. 5 W. W.M.

SCALE 1" = 660'

SECTION 19



 WELL 1 LOC: 390'S. & 790'E
 WELL 2 LOC: 370'S. & 720'E, BOTH FROM NW. COR. DLC 37

FINAL PROOF SURVEY UNDER

Application No. *G-6077* Permit No. *G-5767*
IN NAME OF

KENNETH B. PEARSON

Surveyed *MAY 27, 1976*, by *R. MUCKEN*