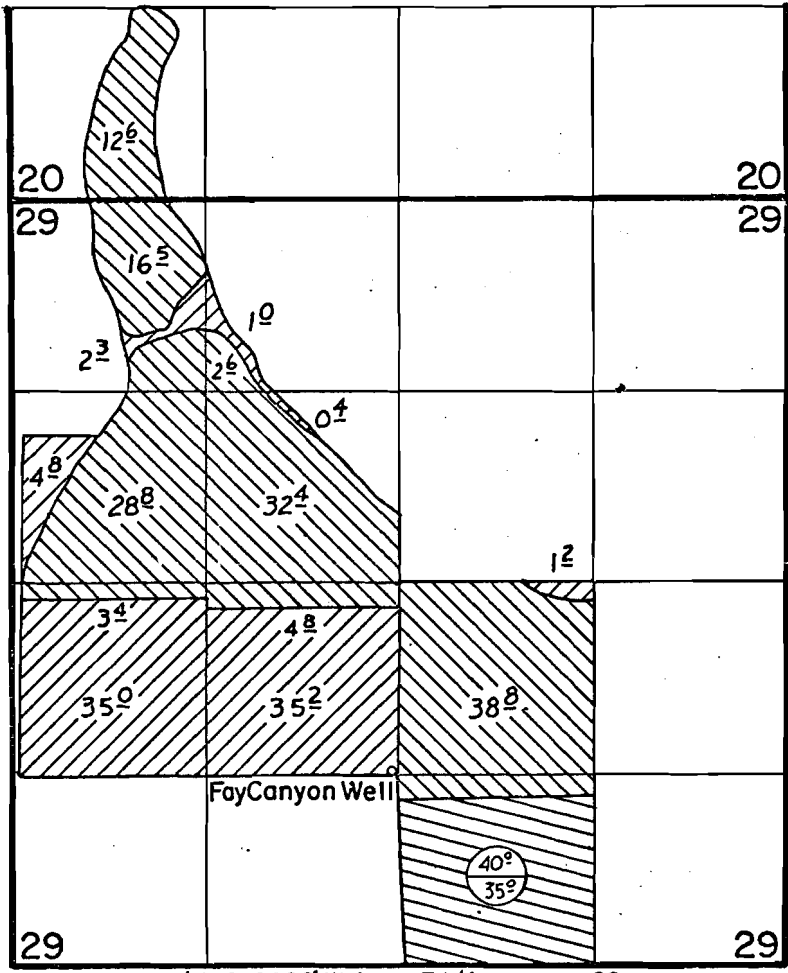


Dist. 17
G-5199
46177

T.25S., R.29E., W.M.







Well Loc: 1300' S & 2680' W from E 1/4 cor. sec. 29

FINAL PROOF SURVEY UNDER

Transfer No. H-151
Application No. G-6186 Permit No. G-5199
IN NAME OF

HURLBURT RANCHES, INC.

Surveyed April 22, 1976, by D. Norby

-  Primary under Per. G-5199
-  Supp. under Per. G-5199
-  Prim. under Trans. H-151
Supp. under Per. G-5199
-  Permit G-5199
Transfer H-151