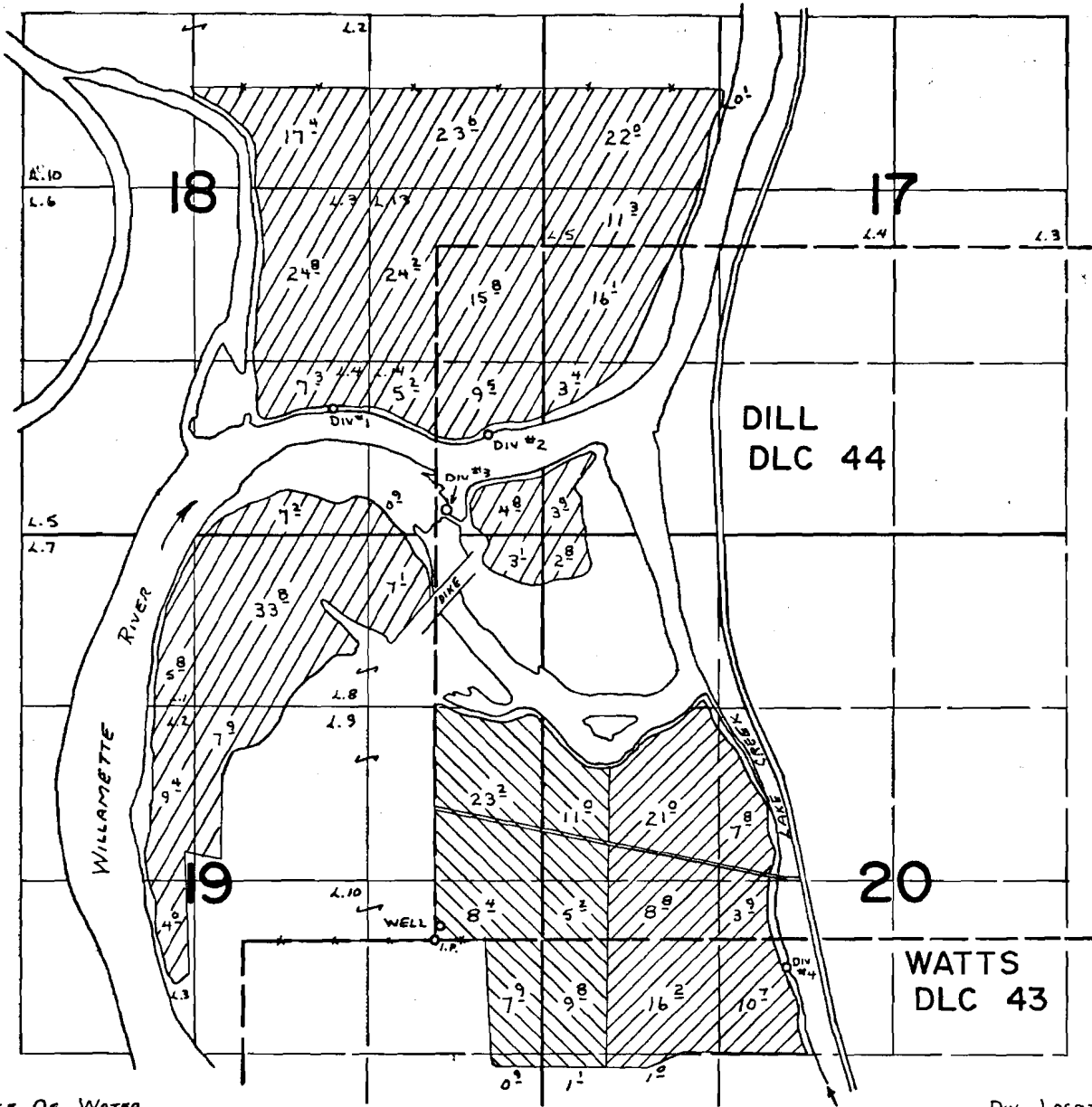





T.13S.,R.4W.,W.M.



Source of Water

-  - WILLAMETTE RIVER
-  - WELL
-  - LAKE CREEK

Div. Locations

FINAL PROOF SURVEY UNDER

- #1- 4050' N AND 770' W
- #2- 3850' N AND 380' E
- #3- 3250' N AND 80' E
- #4- 200' S AND 2650' E
- WELL- 100' N AND 50' E

G-4816 G-4536
Application No. 45854 Permit No. 34234
IN NAME OF

ALL FROM S.W. COR
J. DILL DLC 44

HILBERT-SIM FARMS, INC.

Surveyed July 31, 1975, by L. Toll