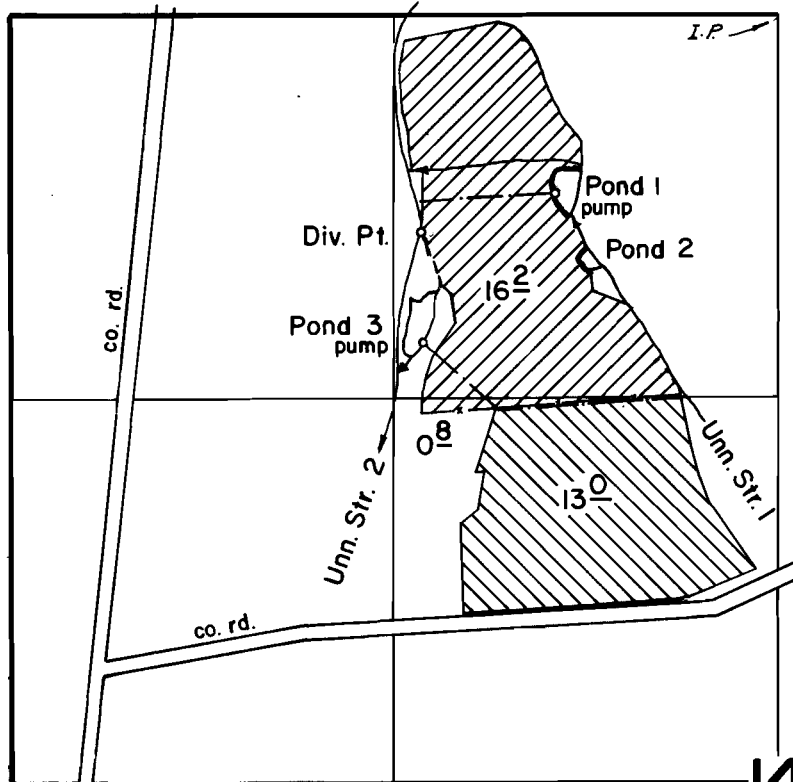




# T.14S., R.1W., W.M.



DIV. PTS. LOC: Str. 2-750' S & 1220' W; Pond 1-530' S & 680' W;  
 Pond 2-800' S & 660' W; Pond 3-1170' S & 1260' W  
 all from N1/4 cor. sec. 14

14

Scale: 1" = 660'

-  Str. 1 and ponds 1 & 2
-  Str. 2 and pond 3

## FINAL PROOF SURVEY UNDER

Application No. R-52758 Permit No. R-6365  
52759 39613  
 IN NAME OF

WILLIAM DEAN KEENEY

Surveyed Sept. 9 1976, by D. Norby