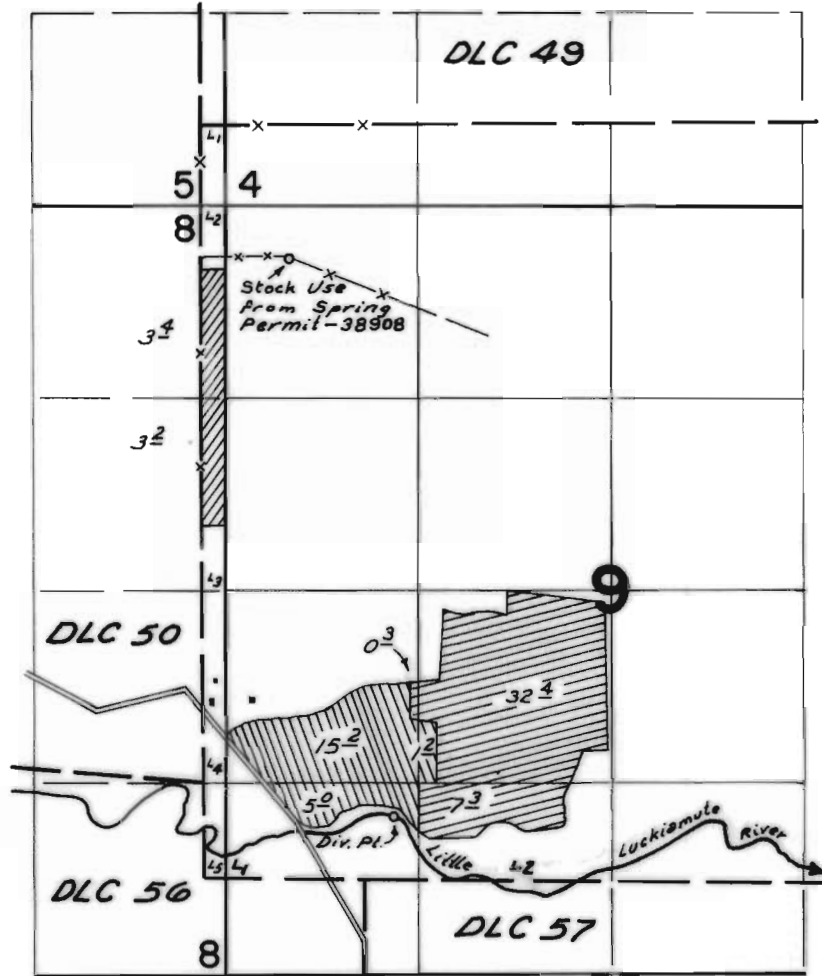



T. 9 S., R. 5 W., W.M.




Spring Loc.: 930' S. & 610' E. from SW Cor. DLC 49

Div. Pt. Loc.: 1100' N. & 1140' E. from SW Cor.
Sec. 9

 Transfer 2997

 Transfer 2998

 Permit 40117

FINAL PROOF SURVEY

UNDER

Transfer No's. 2997 & 2998

51581

38908

Application No. 51611 Permit No. 40117

IN NAME OF

Clare R. Millhouser

Surveyed May 17, 1976, by C. R. King

Aug 12 1976 "