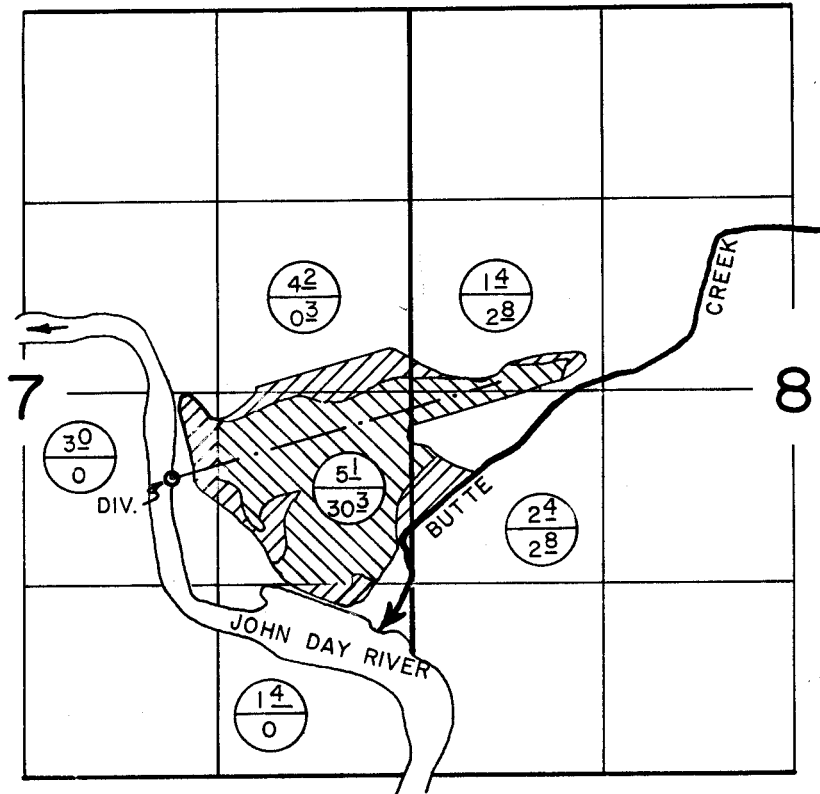




D- 30859
47034

T. 6 S., R. 19 E., W.M.



 PRIMARY IRRIGATION - JOHN DAY RIVER
 SUPPL' TO BUTTE CR., CERT. - 24961
 DIV. PT. LOC.: 590' S. & 1020' E. FROM CTR. SEC. 7

FINAL PROOF SURVEY UNDER

Application No. 41329 Permit No. 30859
 IN NAME OF
STEIWER RANCHES

Surveyed AUG. 24, 1976, by D. NORBY

DOV-IJJ-54 *JB*