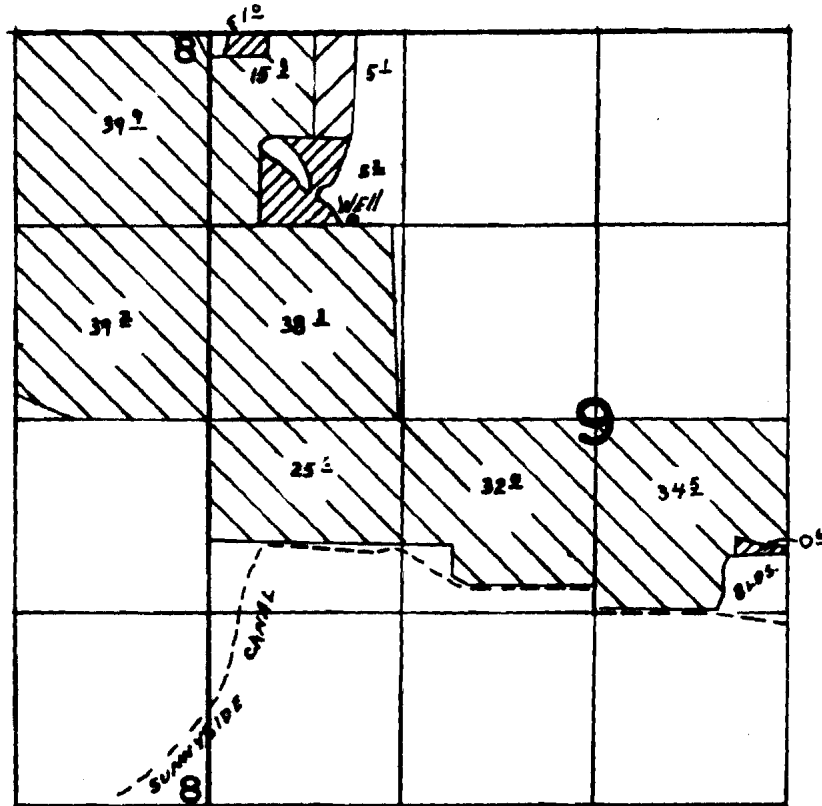





6-5586
47412

T.41S. R.10E. W.M.



WELL LOC. 1270'S. & 1000'E FROM NW COR. SEC. 9.

-  - PRIMARY (G-5843)
-  - SUPPLEMENTAL
-  - PRIMARY (G-9122)

FINAL PROOF SURVEY UNDER

Application No. G-9122 Permit No. G-8486 ✓
G-5843 IN NAME OF

WENDELL MOORE

Surveyed APR. 26. 1976. by L.H. NUNN
Sept. 19 1979 C.R. RODRIGUEZ

Just River wells