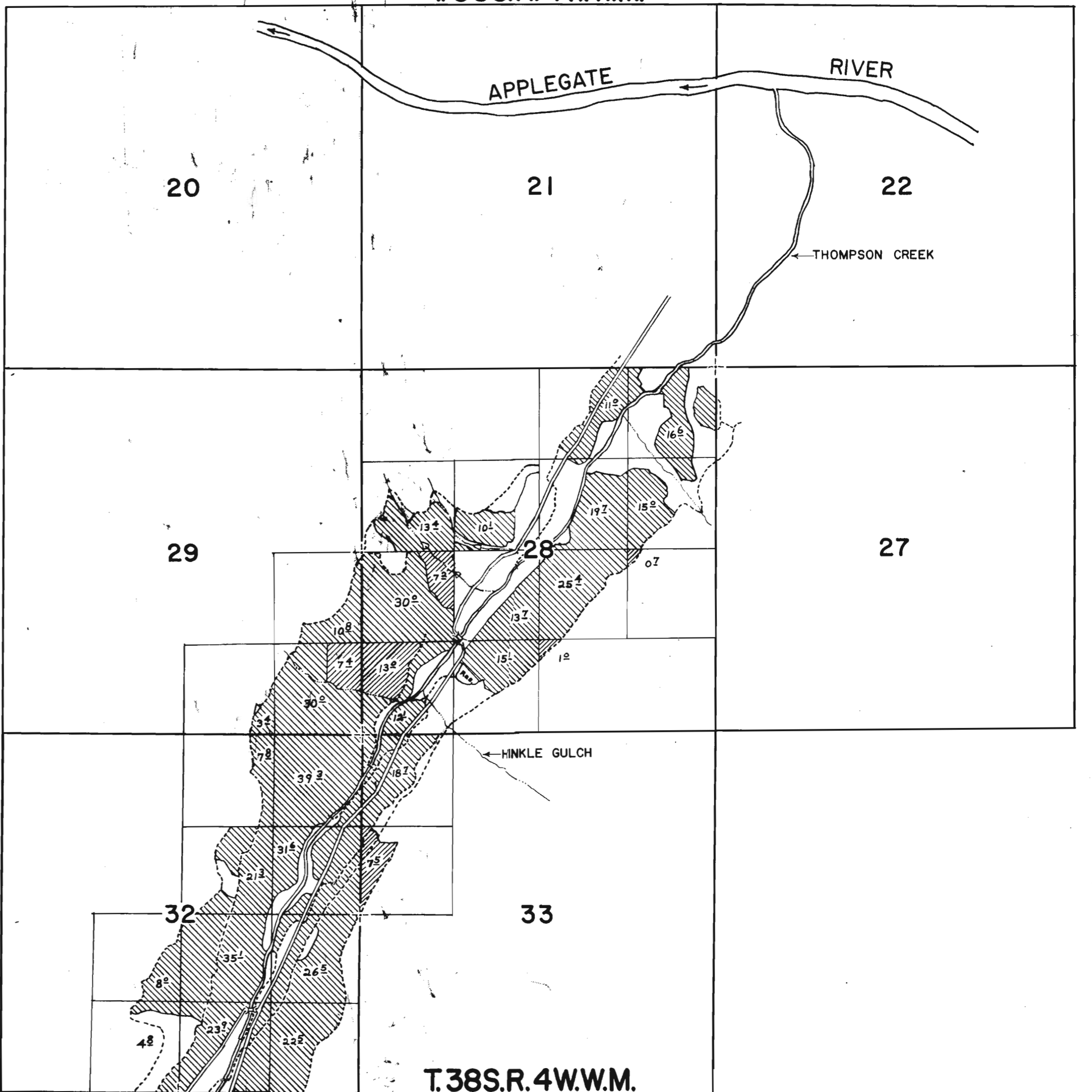
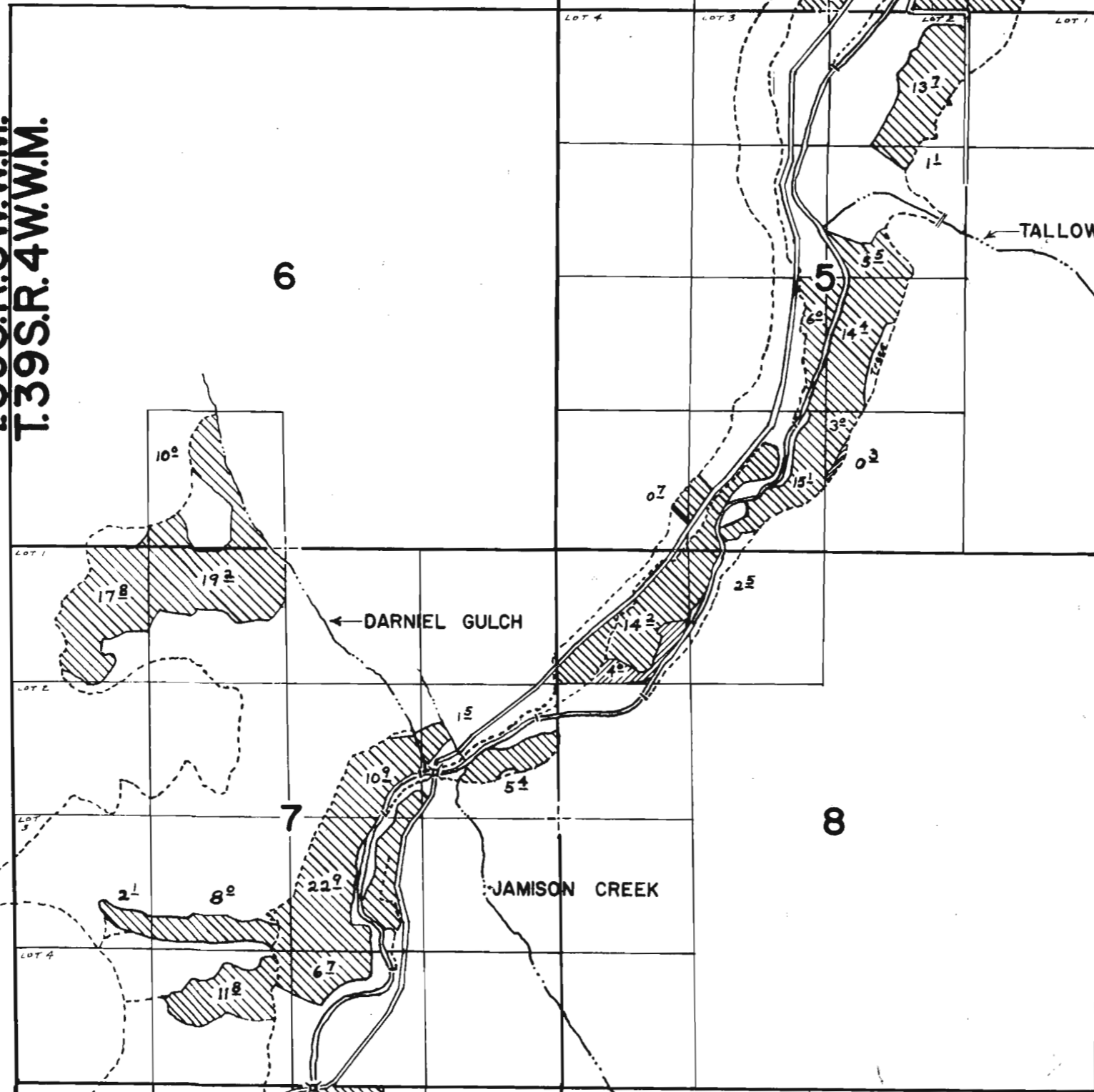


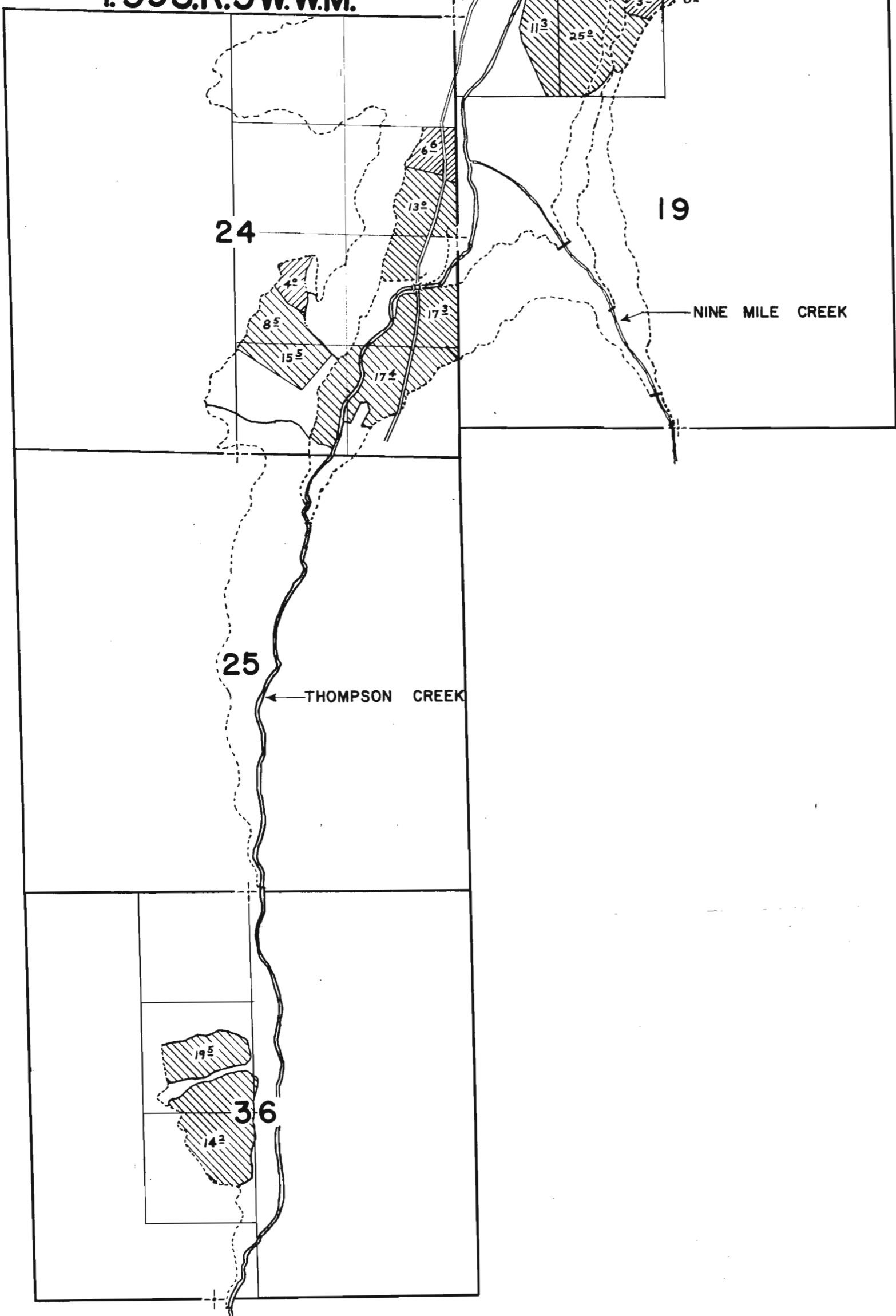
T.38S.R.4W.W.M.




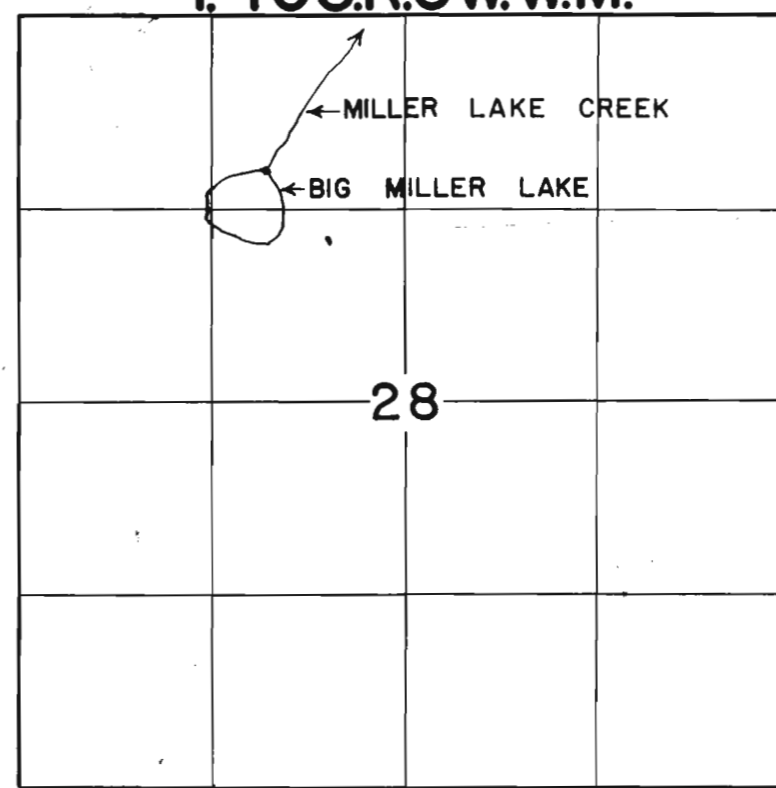
T.39S.R.5W.W.M.
T.39S.R.4W.W.M.



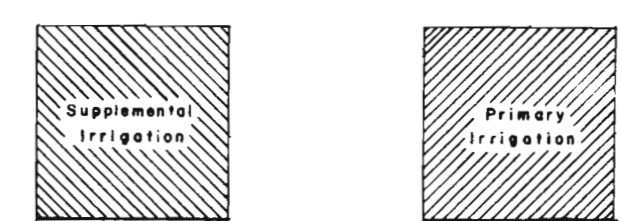
T.39S.R.5W.W.M.



T.40S.R.5W.W.M.



Scale: 4 inches = 1 mile



FINAL PROOF SURVEY
UNDER

Application No. 13846 Permit No. R-697
14170 Permit No. 12361
IN NAME OF
Thompson Creek Irrigation Association
Surveyed Feb. 1964, by David L. Hendrix