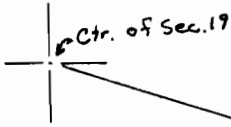


T30S R5W
Sec 19

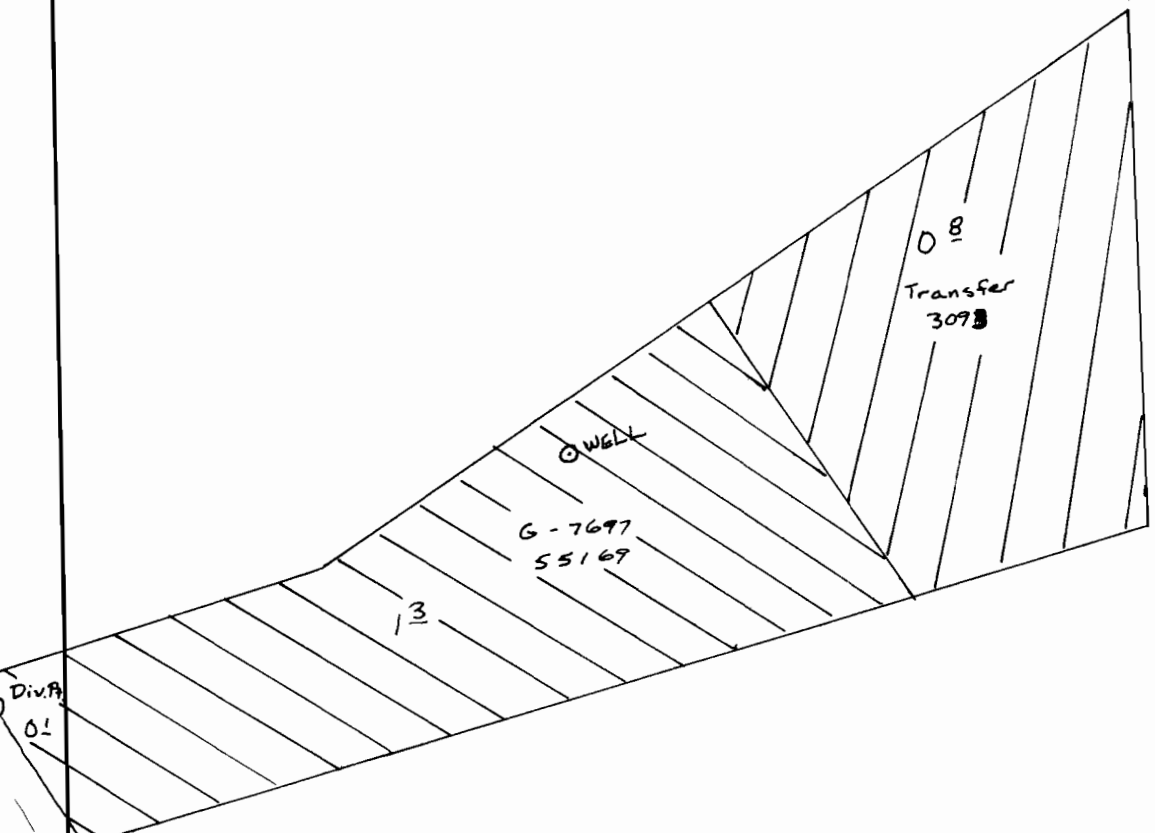
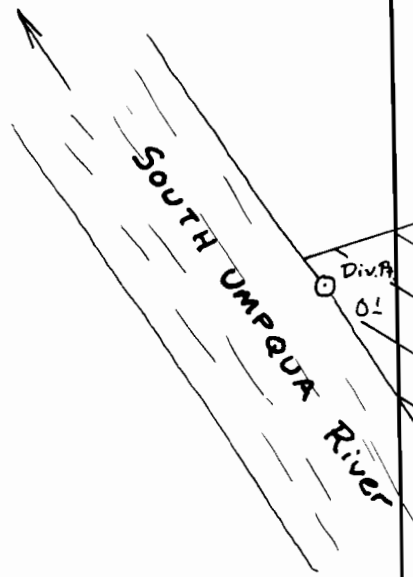


N 72° 30' 46" W
2056.42'
COUNTY ROAD

620'S
1760'E
from center of
Sec 19

Div. Pt. Located:
1090'S & 1370'E
Well Located:
970'S & 1660'E
both from the
center 1/4 cor Sec 19

Scale
1" = 100'



**FINAL PROOF SURVEY
UNDER**

YOCUM DLC 43

Transfer No. 3093

Application No. 55196 Permit No. 41354
G-7697 G-7118

IN NAME OF

JIMMY & CARMA BURWELL

Surveyed Feb. 8 1978 by D. Sparks

Lot 4

Lot 3

NW 1/4 SE 1/4 NE 1/4 SE 1/4