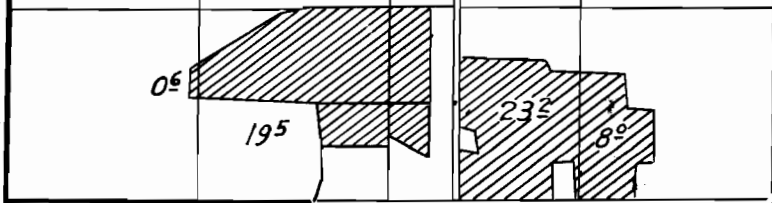


33

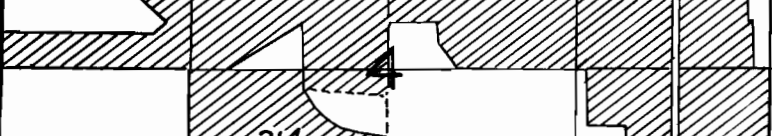
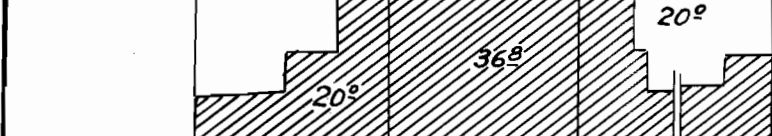


TOWNSHIP 4S., RANGE 9E.

Lot 4 Lot 3 Lot 2 Lot 1

TOWNSHIP 5S., RANGE 9E.

Lot 4



3

9

10



FINAL PROOF SURVEY
 UNDER

Application No. 14853 Permit No. 10842

IN NAME OF

Colton Irrigation Association

Surveyed Apr. 7 1939, by C. A. Cummings
May 23 1941