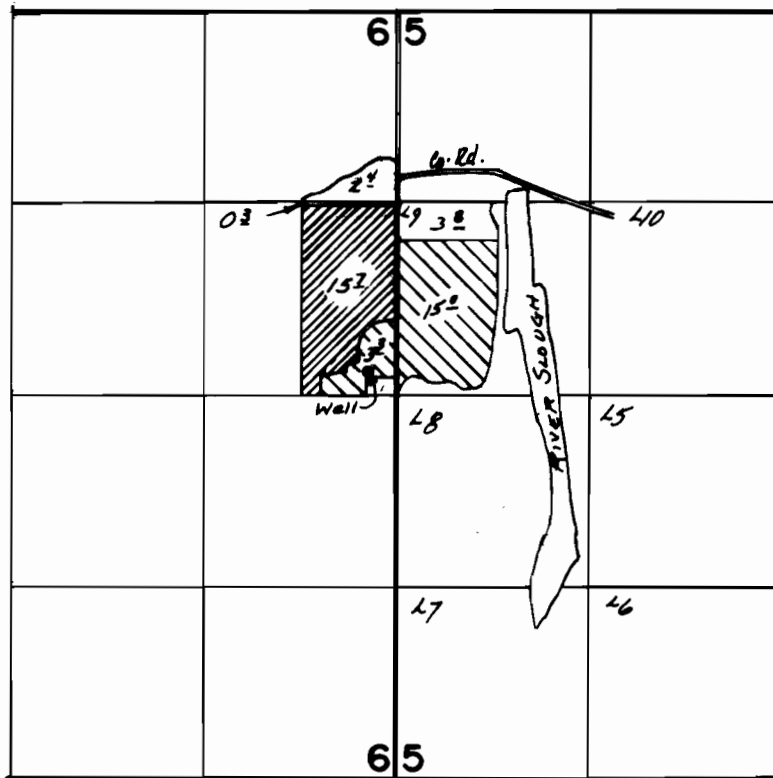




# T. 15S. R. 4W. W.M.



Well Loc. - 150' N & 219' W From NW 1/4 Cor. Sec. 6

 - SUPPL.  
 - PRIMARY

## FINAL PROOF SURVEY UNDER

Application No. G-6000. Permit No. G-5709.  
IN NAME OF

LEONARD J. FREEMAN

Surveyed March 21 1978, by J.S. Donaldson