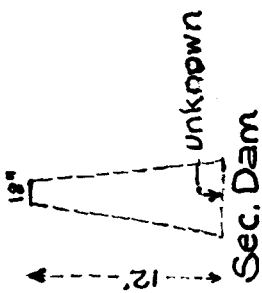



Application No. 7192

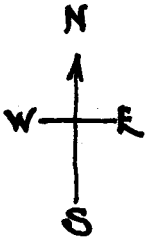
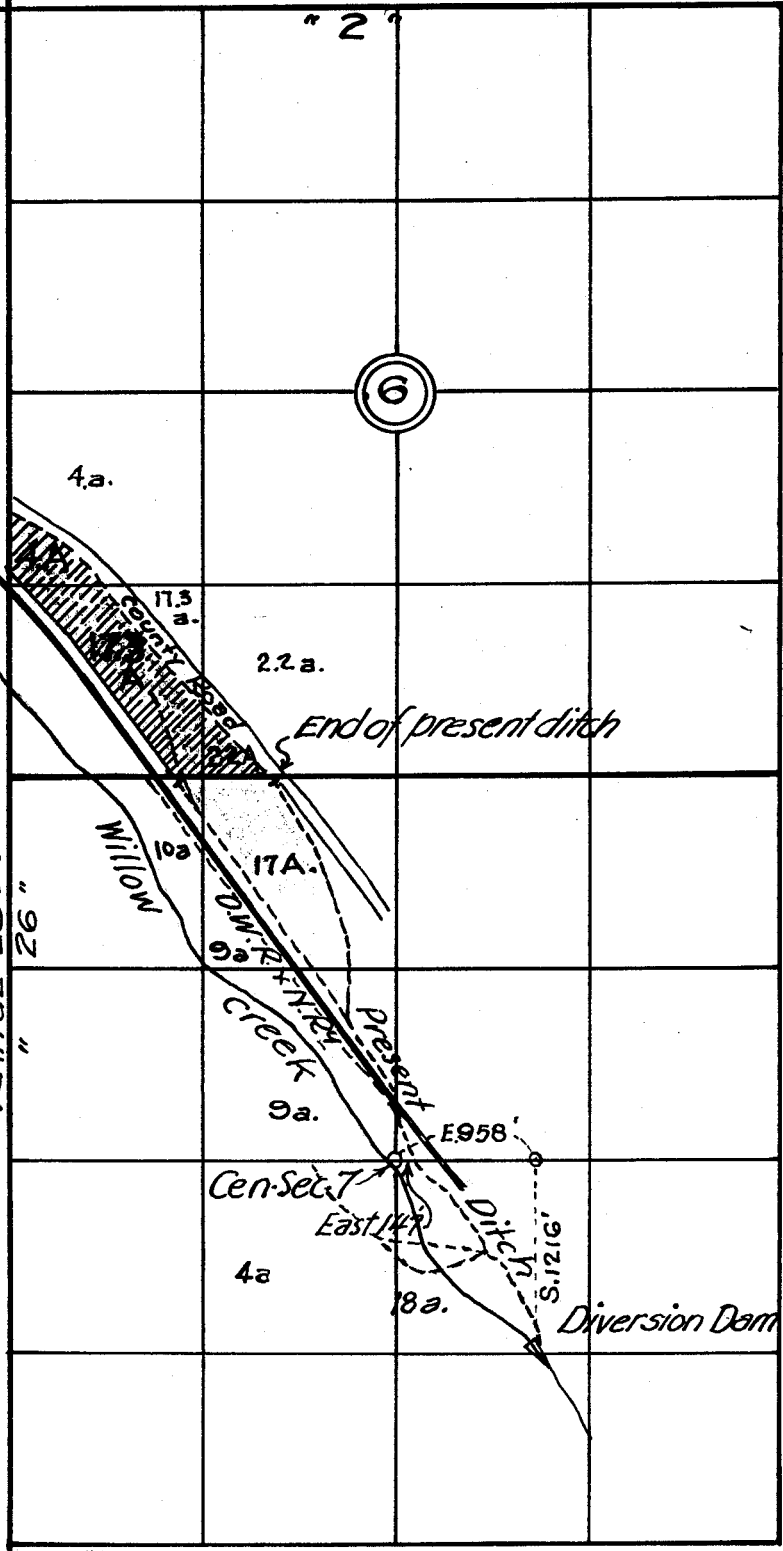
Permit No. ~~4228~~ 4528

T.P.I.S.

#4863



RANGE 25 E.



MAP
 Accompanying Application
 For Permit #
 scale 4"=1 mi.

I, Clarence Hickey, of Heppner, Ore., do hereby certify that this map was made by me from notes taken during an actual Survey made by me on Mar. 27, 1920, and that it correctly represents the works described in the accompanying application, together with the location of streams and other ditches in the immediate vicinity. Clarence Hickey. Surveyor.

105