

PREPARED BY

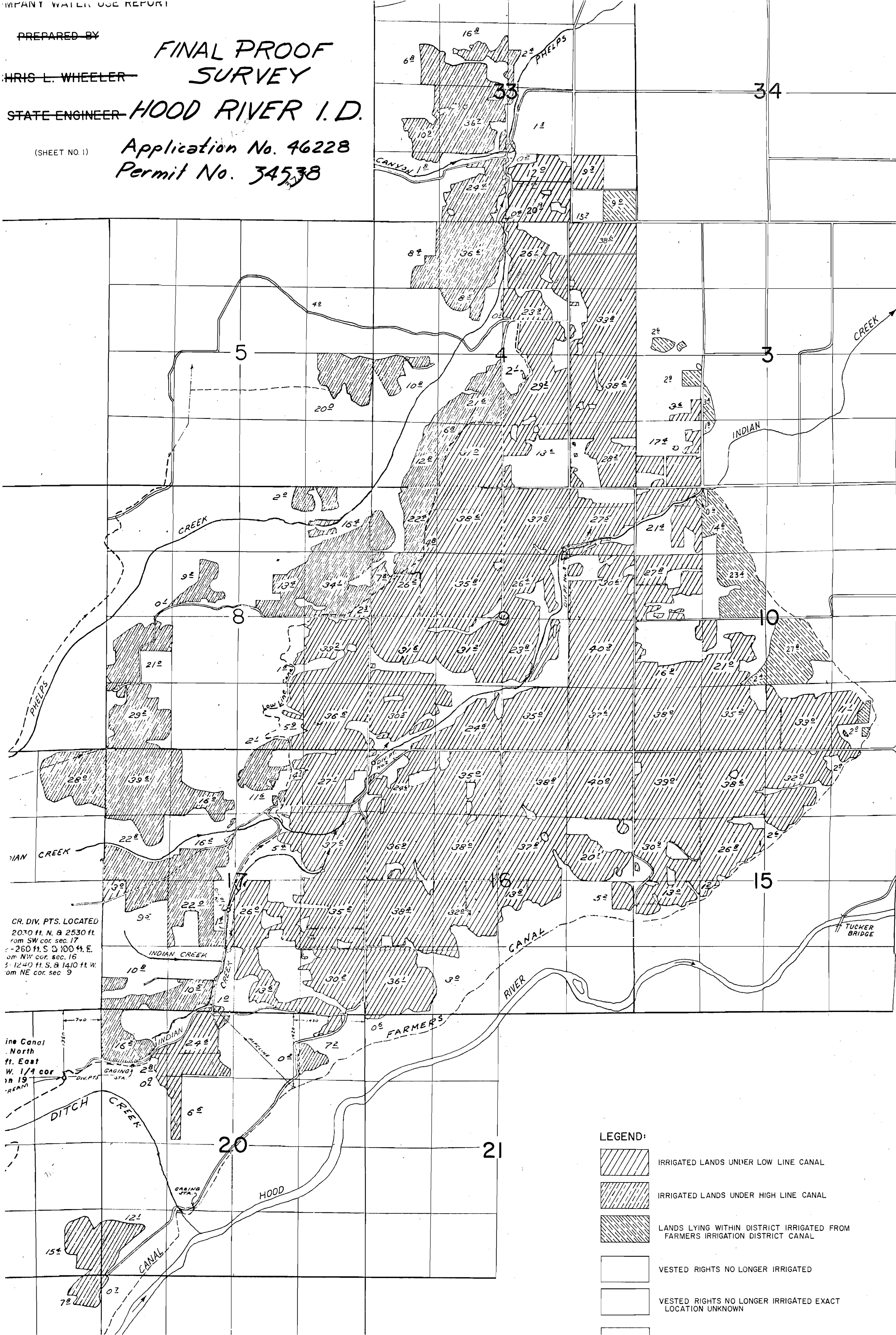
FINAL PROOF SURVEY

CHRIS L. WHEELER

STATE ENGINEER HOOD RIVER I. D.

(SHEET NO. 1)


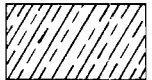



Application No. 46228
Permit No. 34538



CR. DIV. PTS. LOCATED
 2070 ft. N. & 2530 ft.
 from SW cor. sec. 17
 260 ft. S. & 100 ft. E.
 from NW cor. sec. 16
 1240 ft. S. & 1410 ft. W.
 from NE cor. sec. 9

Line Canal
 North
 ft. East
 W. 1/4 cor
 in 19
 REAM

LEGEND:

-  IRRIGATED LANDS UNDER LOW LINE CANAL
-  IRRIGATED LANDS UNDER HIGH LINE CANAL
-  LANDS LYING WITHIN DISTRICT IRRIGATED FROM FARMERS IRRIGATION DISTRICT CANAL
-  VESTED RIGHTS NO LONGER IRRIGATED
-  VESTED RIGHTS NO LONGER IRRIGATED EXACT LOCATION UNKNOWN

Final Proof Maps

available through

OWRD WrisQuery page

[View all scanned documents](#)