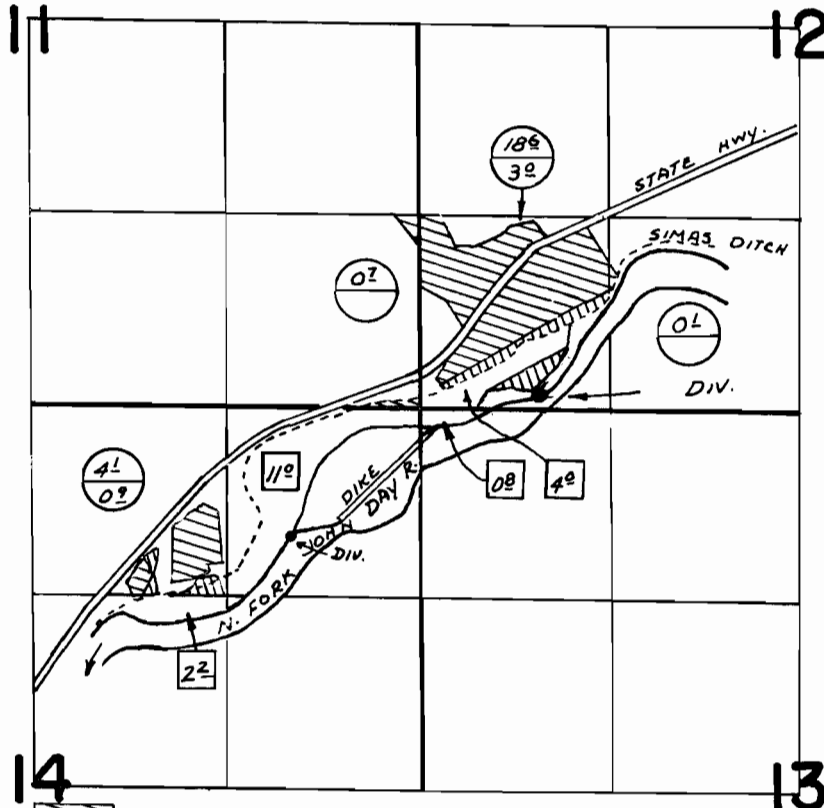


RECEIVED

JAN 5 1979



T.9S.R.26E.W.M.


WATER RESOURCES DEPT.
SALEM, OREGON



 APPL. 30795
  APPL. 33132

DIV. PTS. LOC: 90' N. & 800' E of 900' S & 900' W
 BOTH FROM S.W. COR. SEC. 12

 A-30795
 A-33132

 IRR. UNDER PERMIT 4036

FINAL PROOF SURVEY
UNDER

Application No. ³⁰⁷⁹⁵ ~~33132~~ Permit No. ²⁴⁵³⁴ ~~26201~~
 IN NAME OF

..... A. D. FLEMING

Surveyed JULY 15, 1957, by R. H. WHITBY
AUG. 22 1961 R. JACKSON
OCT. 16 1972 R. MUCKEN
OCT. 1978 J. RODGERS