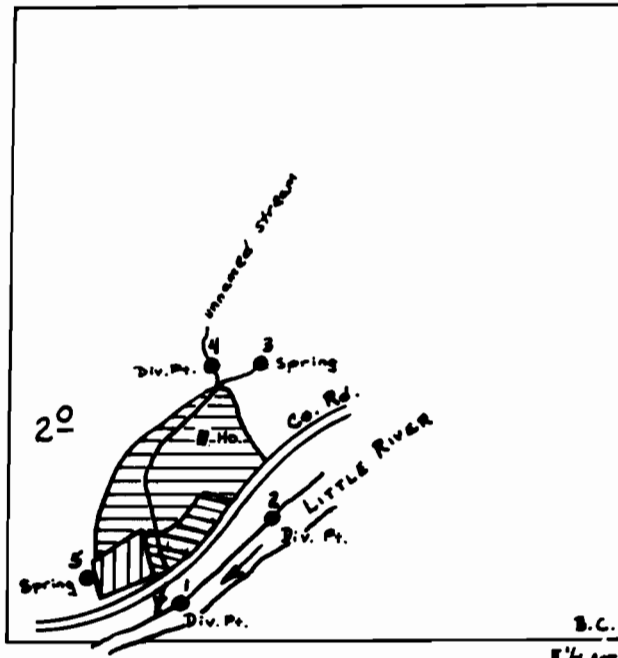


T.27S. R.3W. W.M.

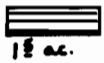
Sec. 12

Lot 8 (SE 1/4 NE 1/4)



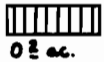
No. 1

0.2 ac.



No. 2

1.8 ac.



Primary from No. 5
Supplemental from No. 1

0.2 ac.

Div. Pts. Located:

- 1- 80 ft. N & 920 ft. W
- 2- 250 ft. N & 730 ft. W
- 4- 570 ft. N & 860 ft. W

Springs Located:

- 3- 580 ft. N & 760 ft. W
 - 5- 130 ft. N & 1110 ft. W
- all from E 1/4 cor. Sec. 12

B.C.
E 1/4 cor.
Sec. 12

SCALE: 1" = 400'

FINAL PROOF SURVEY UNDER

Application No. 51140 Permit No. 38804
IN NAME OF

FRED & NAOMA ARNUER

Surveyed May 5, 1978, by D. Sparks