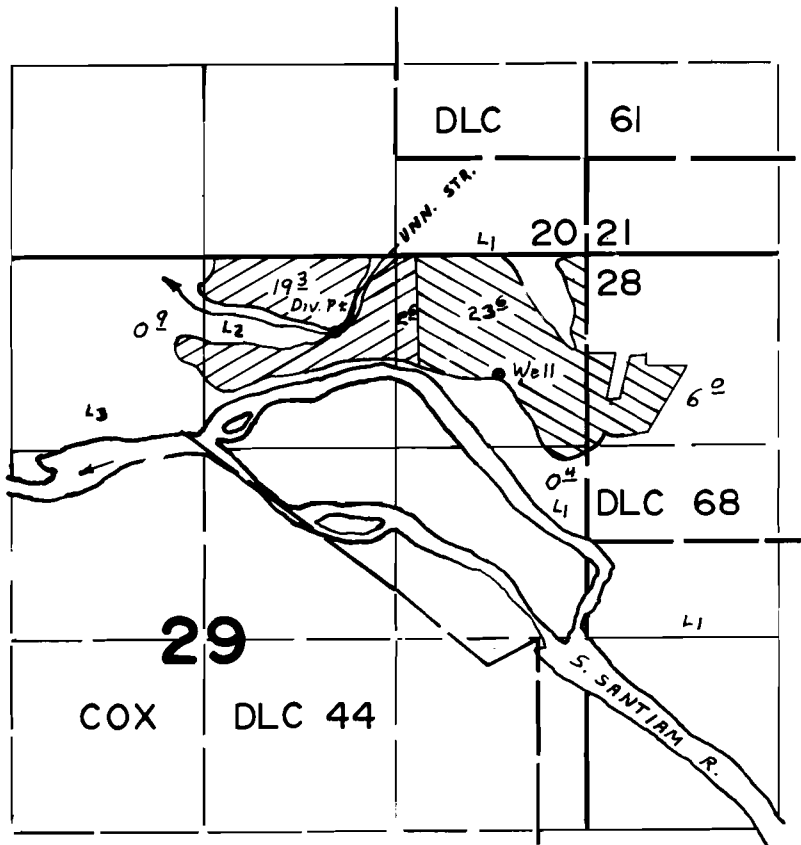




T.10S. R.2W., W.M.



Div. Pt. Loc. 520' S. of 1720' W. Both From N.E. Cor. Sec. 29
 Well Loc. 820' S. of 620' W.

 G-7476
 54648

FINAL PROOF SURVEY UNDER

54648 41008
 Application No. G-7476 Permit No. G-6960
 IN NAME OF

FRED P. JETER

Surveyed APR. 13. 1978, by S.P. APPLGATE