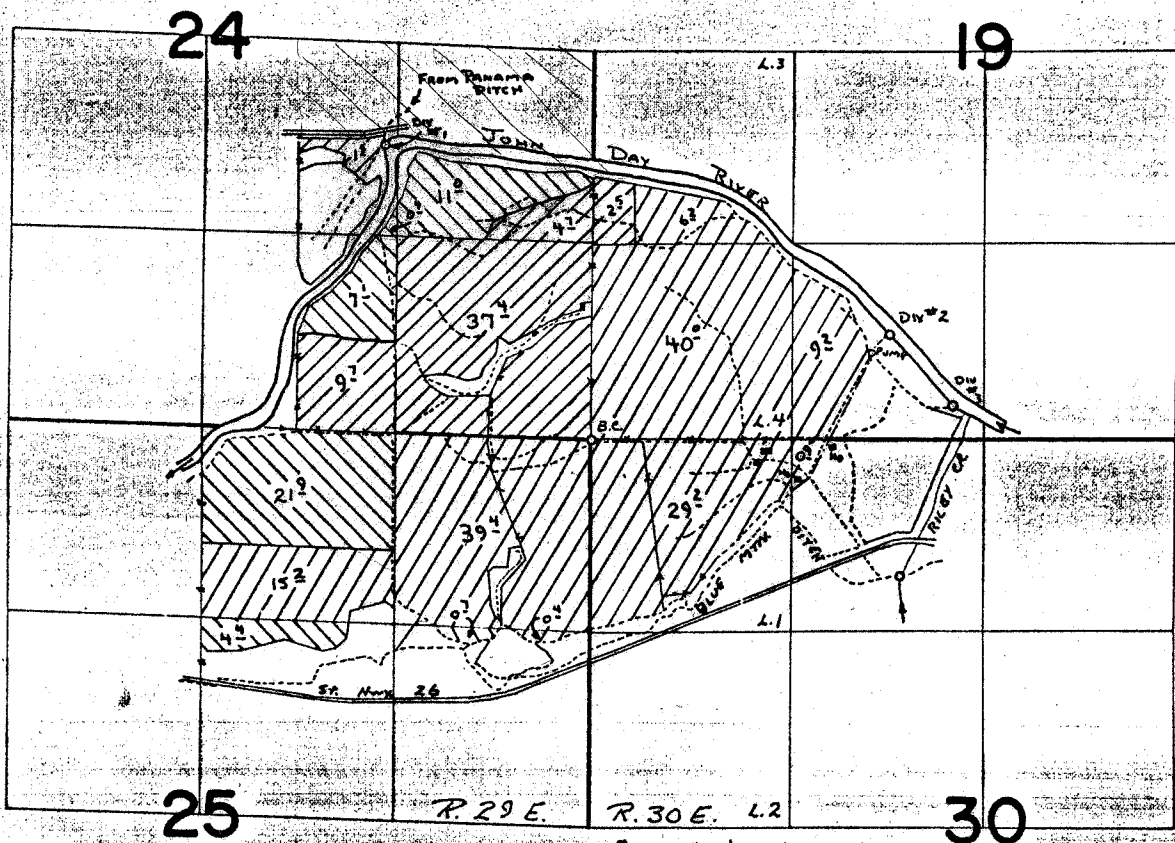




# T.13S.,R.29&30E.,W.M.



 - PRIMARY } FOR PERMIT # 27706  
 - SUPP. }  
 - PRIMARY } FOR PERMIT # 31999  
 - SUPP. }

D.W. #1 - 1950' N & 1430' W FROM SE cor. SEC 24  
 D.W. #2 - 700' N & 2040' E FROM SW cor. SEC 19  
 D.W. #3 - 220' N & 2480' E FROM SW cor. SEC 19

## FINAL PROOF SURVEY UNDER

Application No. 37036 Permit No. 27706  
42803 Permit No. 31999  
 IN NAME OF  
R. E. SPROUL

Surveyed Aug. 26 1975, by L. Tell