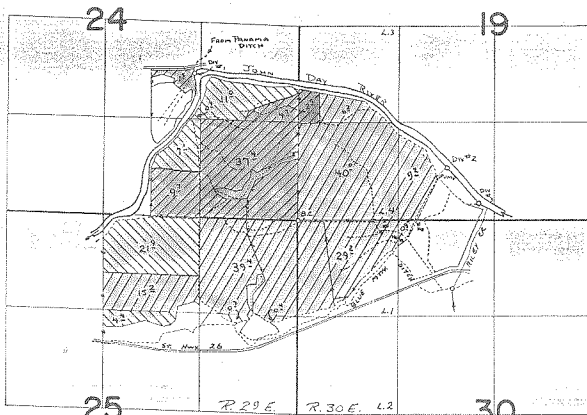




T.13S.,R.29&30E.,W.M.



 PRIMARY SUPP. FOR PERMIT # 27706
 PRIMARY SUPP. FOR PERMIT # 31999

DIN #1: 1950' N & 1430' W FROM SE COR. SEC. 24
 DIN #2: 700' N & 2040' E FROM SW COR. SEC. 19
 DIN #3: 220' N & 2480' E FROM SW COR. SEC. 19

FINAL PROOF SURVEY UNDER

Application No. 37036 27706
 42803 Permit No. 31999
 IN NAME OF

R. E. SPROUL

Surveyed Aug. 26 1915, by L. T. Hill