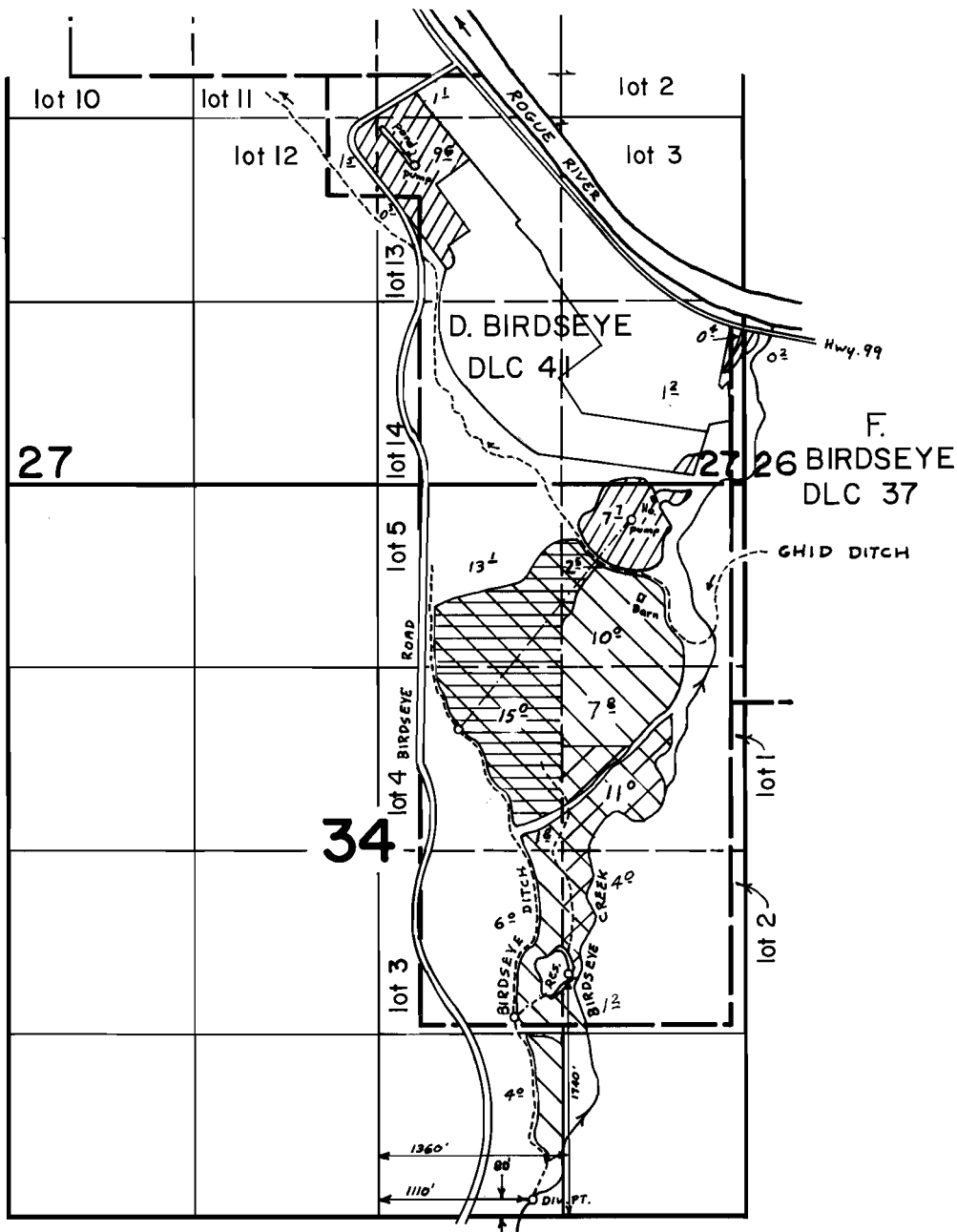


# T.36S., R.4 W., W.M.



Scale 4" = 1 mile

## FINAL PROOF SURVEY

UNDER

Transfer no. B-209 &

46626 34894





R-51696 R-6249

Application No. 51697... Permit No. 38833.....

IN NAME OF

.....GLENN C. BIRDSEYE.....

Surveyed July 15, 1980, by B.R.SUND.....

-  Tr. no. B-209
-  46626
-  46626 - July 1.
-  51697 supp'l.