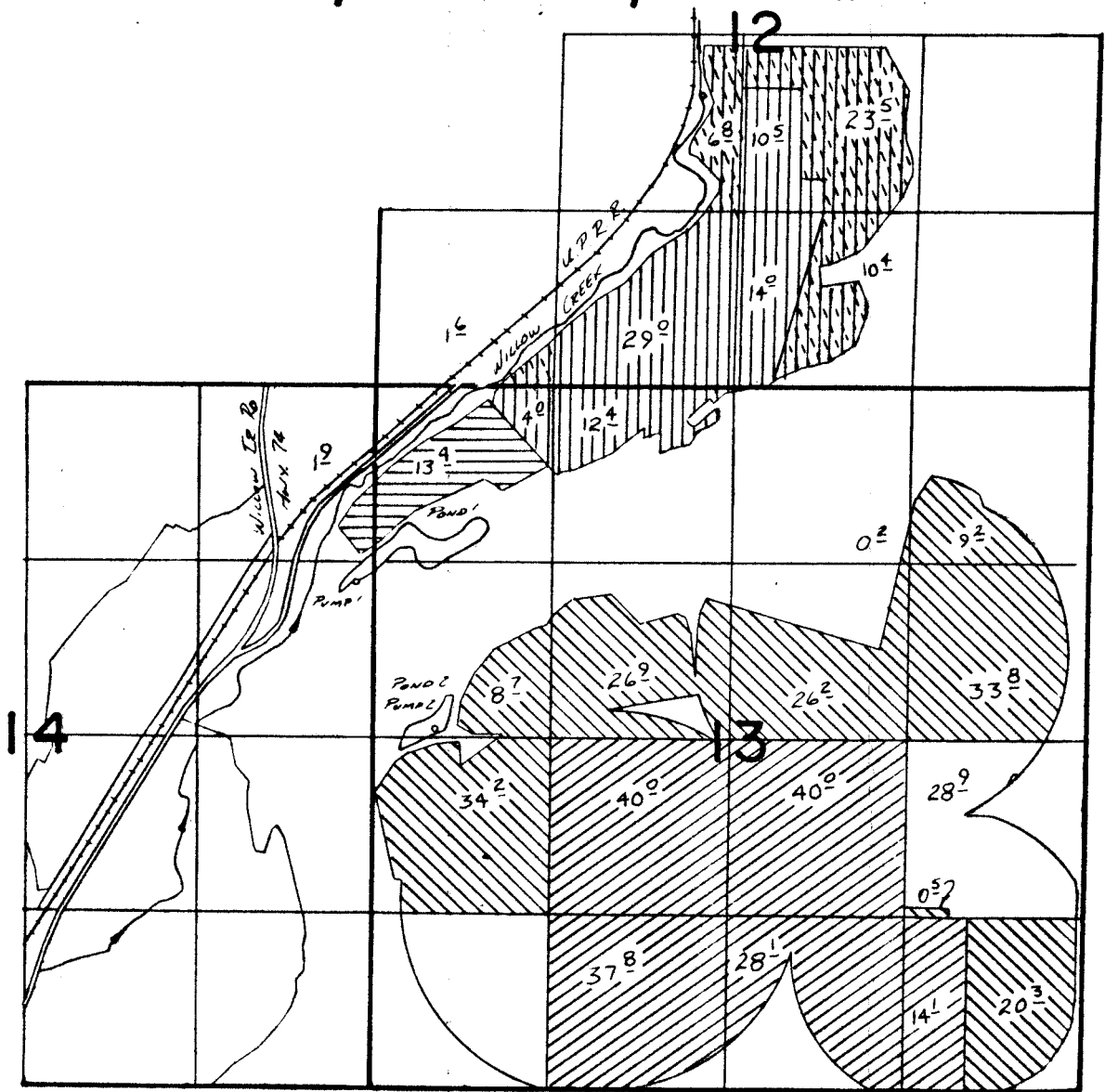







T. 3N., R. 22E., W. M.



Dir Pt. 3690' N of 2610' W FROM SE COR. SEC. 1 T. 3N., R. 22E., W.M.

-  SULLIVAN PRIMARY PER 35003
-  SULLIVAN SUPPLEMENTAL PER 35005
-  SULLIVAN PRIMARY PER 35004
-  CRISP SUPPLEMENTAL PER 35005
-  CRISP PRIMARY PER 35005

# FINAL PROOF SURVEY

UNDER

APPL. 46807	PER. 35003
46808	35004
46809	35005

IN NAME OF

BRIAN SULLIVAN et al

Surveyed April 11 1974, by L.E. Gould  
Aug 5 1982, V. Church

144-L  
MSP Dir. Pt.