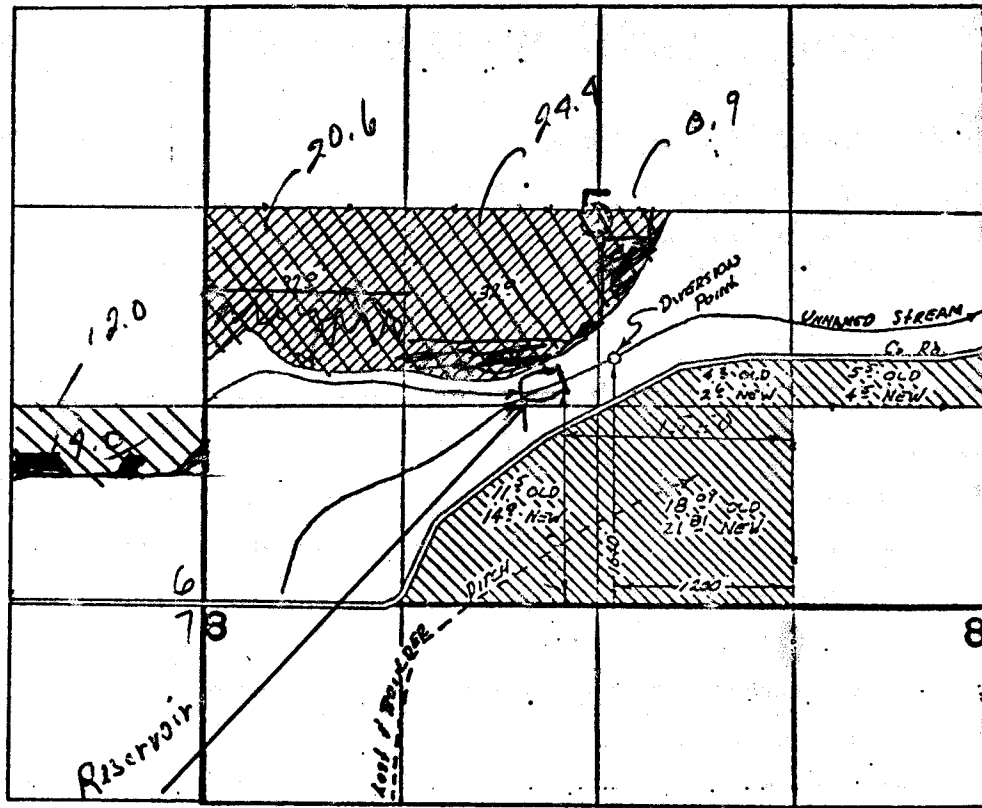


T.5S. R.12E. W.M.

RECEIVED

FEB 18 1976

WATER RESOURCES DEPT.
SALEM, OREGON



RECEIVED

FEB 27 1980



WATER RESOURCES DEPT.
SALEM, OREGON

RECEIVED

FEB 1979

WATER RESOURCES DEPT.
SALEM, OREGON

Scale 1" = 1320'

 Lost, Boulder & Forest Creeks
 UNNAMED STREAM

Application Map For

DERALD & LINDA WALKER

Application No. 53855

Permit No. 40276

45363

Application No. R-59533
59534

Permit No. R. 8210

Application Map Prepared By
Watermaster District No. 3
Thomas J. Paul

RECEIVED

JAN 13 1976

WATER RESOURCES DEPT.
SALEM, OREGON