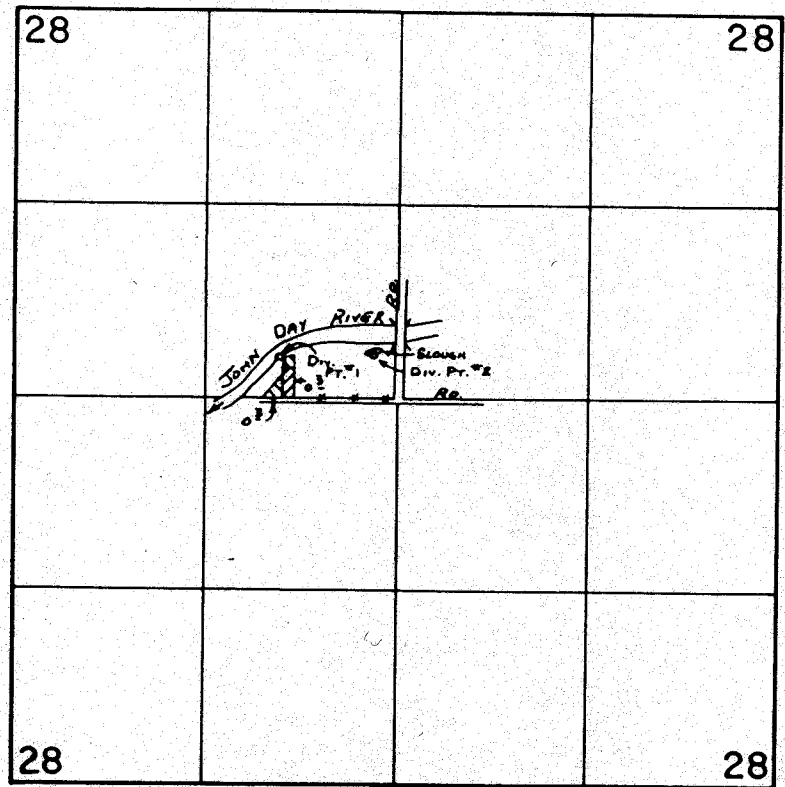




P-46893
C-51942

T.13S., R.30E., W.M.



RIVER Div. #1 - 270 Ft. N AND 820 Ft. W 
SLOUGH Div. #2 - 280 Ft. N AND 170 Ft. W 
BOTH FROM CENTER OF SECTION 28

FINAL PROOF SURVEY UNDER

Application No. ...62828. Permit No.46893....
IN NAME OF

.....CHARLES NEVILL.....

Surveyed Aug. 29 ... 19.83, by ..R..W. Cattel.