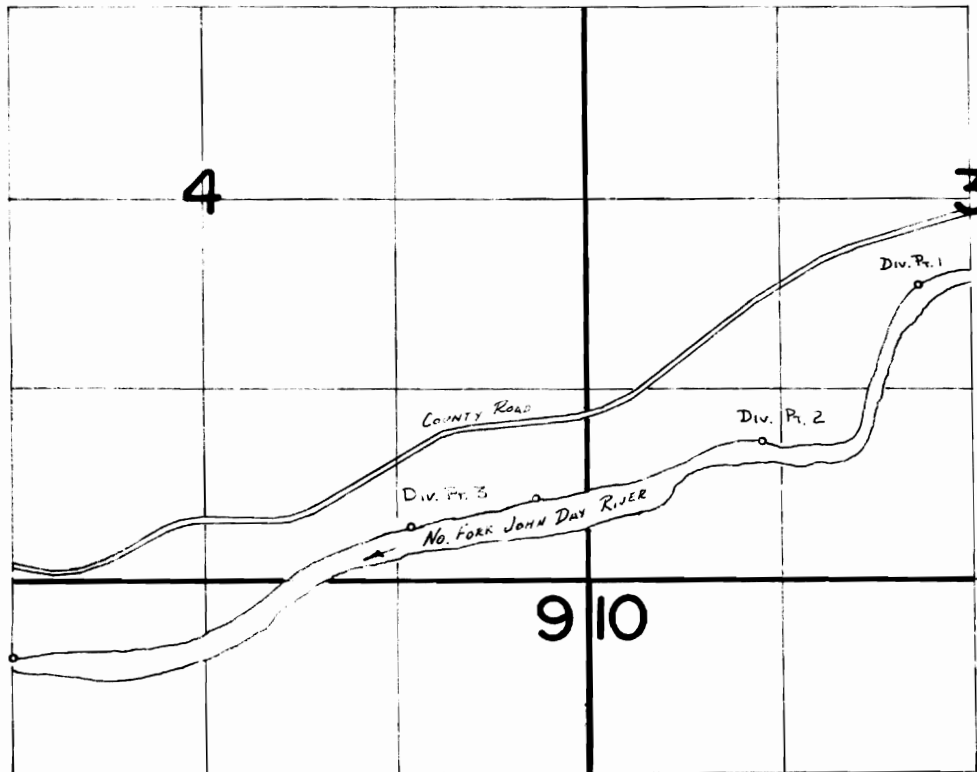


T. 9 S. R. 27 E. W. M.



Div. Pt. 1 Located 2030' N & 2270' E. FROM }
Div. Pt. 2 Located 950' N. & 1200' E FROM } SW COR. SEC. 3
Div. Pt. 3 Located 370' N. & 1210' W. FROM }

SCALE: 1" = 1320'

FINAL PROOF SURVEY
UNDER

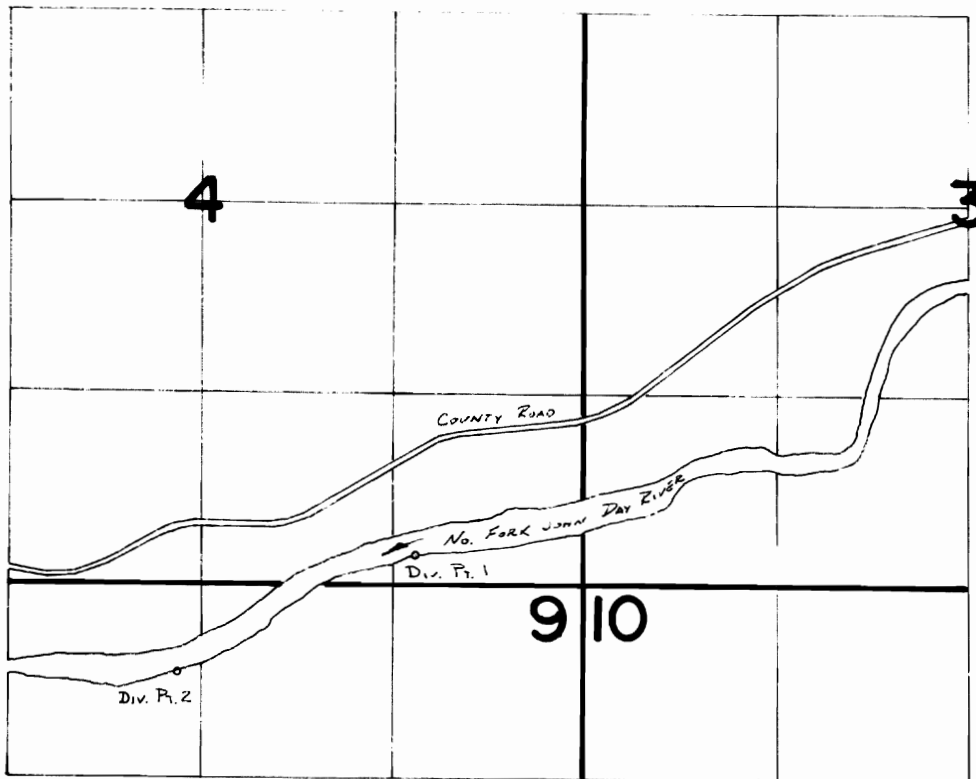
TRANSFER 5335, 5339

IN NAME OF

J. DONALD CAPON

Surveyed APRIL 10, 1985, by V. L. Church.....

T.9S. R.27E. W.M.



Div. Pt. 1 Located 210' N. & 1150' W. From SE COR. Sec 4
Div. Pt. 2 Located 610' S. & 2790' W. From NE COR. Sec 9

FINAL PROOF SURVEY UNDER

TRANSFER 5389
IN NAME OF

DAVID & LINDA HAASE

Surveyed *4-11*..... 198*5*., by *V. L. Church*.....

Twp. 9.S.R 27 East W.M.

Application No.

Permit No.

MAP

To accompany application for permit to appropriate water.

Surveyed by G.W. HUX.

AUG. 31, 1911.

Scale 2 in = 1 mi.

OFFICE OF STATE ENGINEER

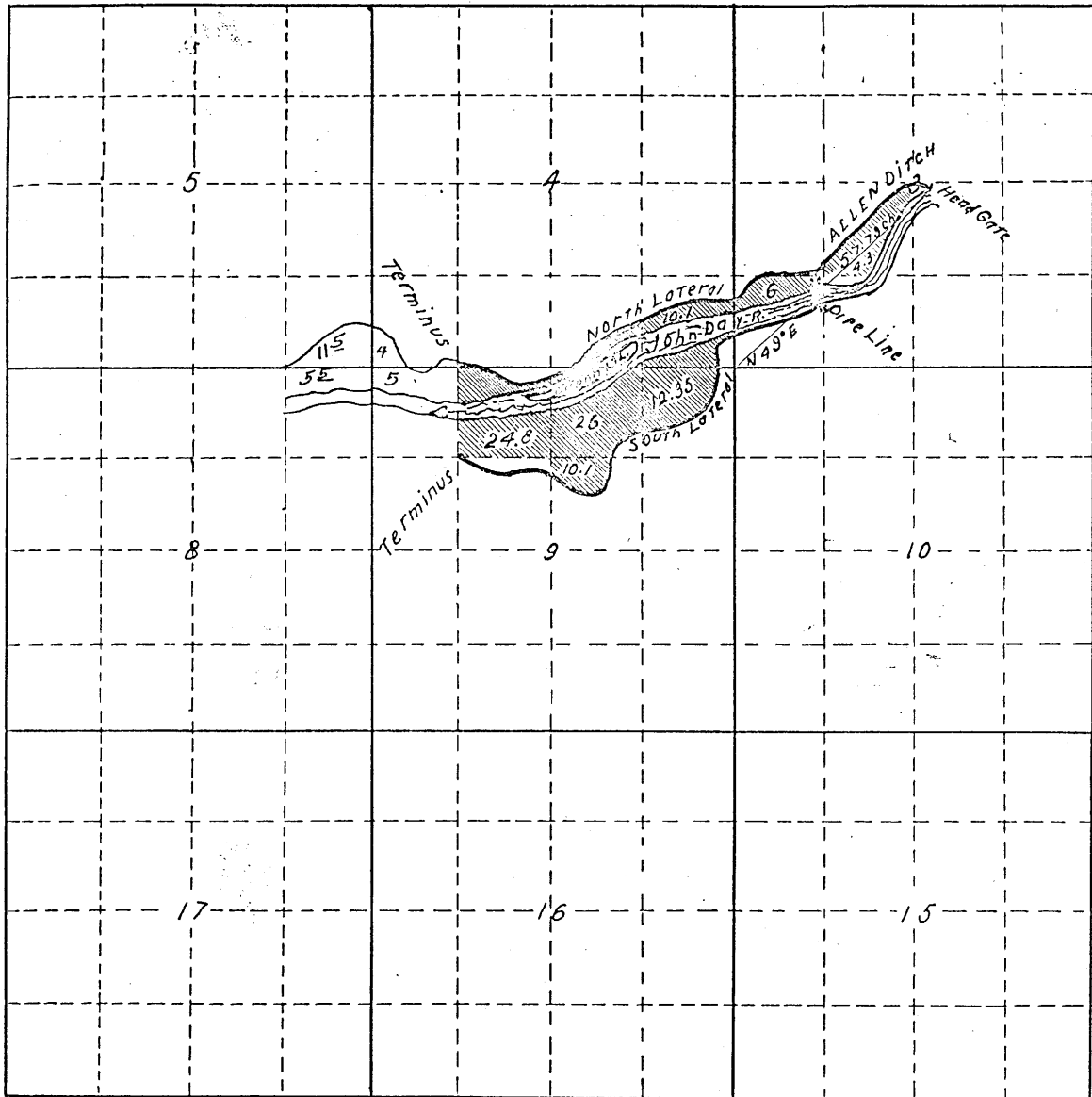
RECEIVED

SEP 13 1911

SALEM ORE

~~Application No. 1704~~

~~Permit No. 3845~~



Application No. 6191
Permit No. 3854

Drawn by R.G. Sep. 2, 1911.

P. 3854
5383
51949