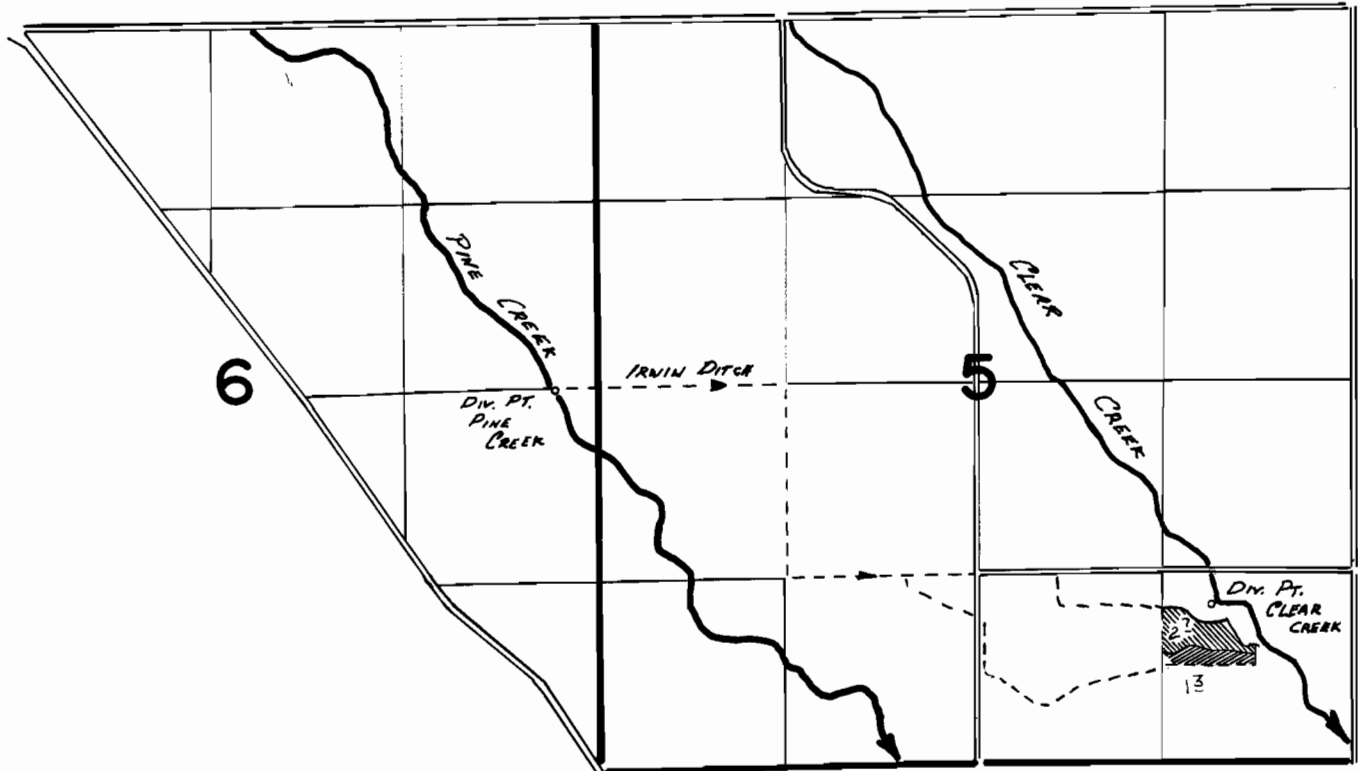




T. 8 S. R. 46 E. W. M.



Div. Pt. PINE CR. LOCs 270' W FROM E¹/₄ COR. SEC. 6

Div. Pt. CLEAR CR. LOCs 1100' N. & 970' W FROM S.E. COR. SEC. 5

 SUPP'L.
 PRIM.

FINAL PROOF SURVEY
UNDER

Application No. **50480** Permit No. **38122**.....
IN NAME OF

.....**RALPH L. & ELEANOR J. SMEAD**.....

Surveyed **JULY 14, 1902**, by **V. L. CHURCH**.....