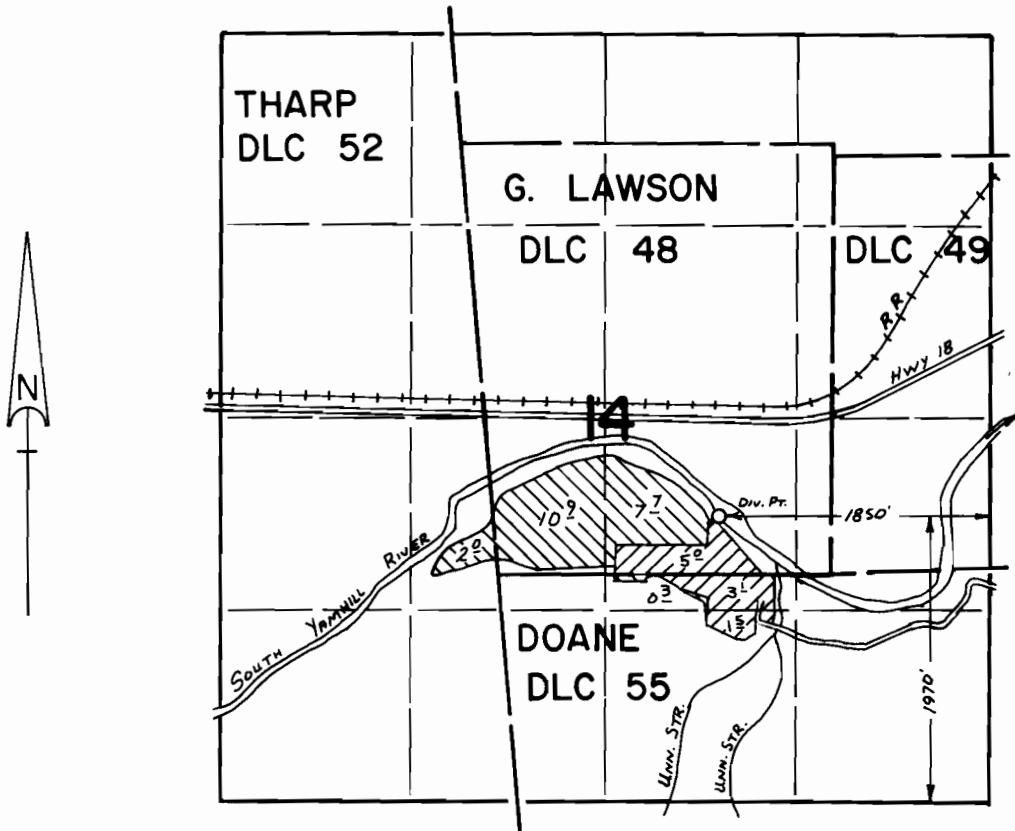




T.6S.,R.7W.,W.M.



SCALE: 1" = 1320'

FINAL PROOF SURVEY UNDER

Application No. 53017... Permit No. 40598...  - Primary  - Supplemental
IN NAME OF

.....NORMAN L. BURDON.....

Surveyed Aug. 8..., 19.7.7., by L. M. TOLL.....
Aug. 2, 1983 L. M. TOLL