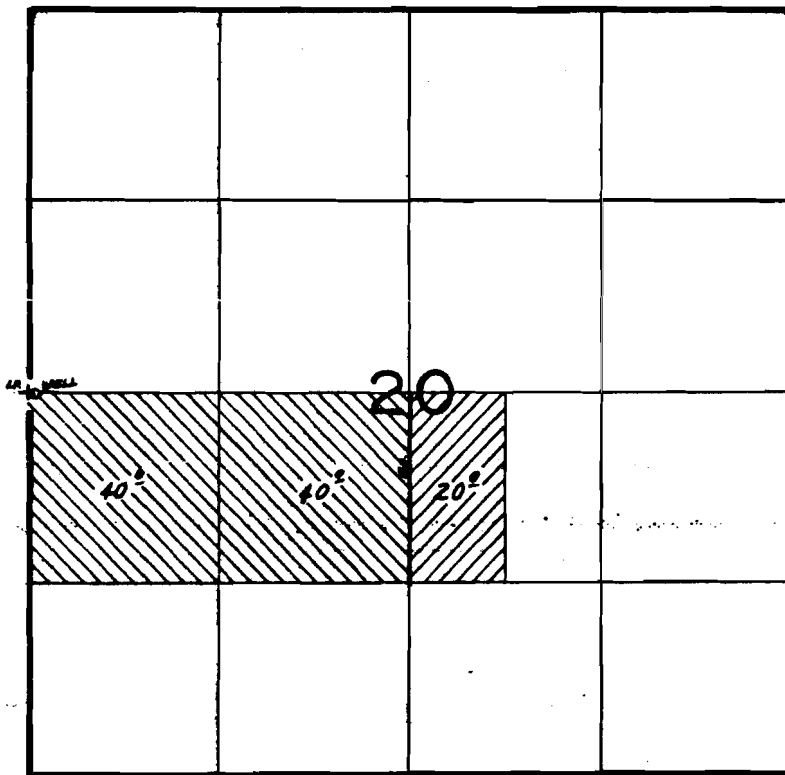




G9358

52645  
T9078

T.27S., R.17E., W.M.



WELL LOC: 10'S. 140'E. FROM N. 1/4 COR. SEC. 20

-  G-10342
-  G-10878

**FINAL PROOF SURVEY**  
UNDER

Application No. ~~G-10342~~ G-10878 Permit No. ~~G-9358~~ G-10016...  
IN NAME OF

**MARION F. & MARGARET JEAN KANE**

Surveyed OCT. 11... 1983, by L. M. TOLL.....  
OCT. 23 1984 B. W. BISHOP