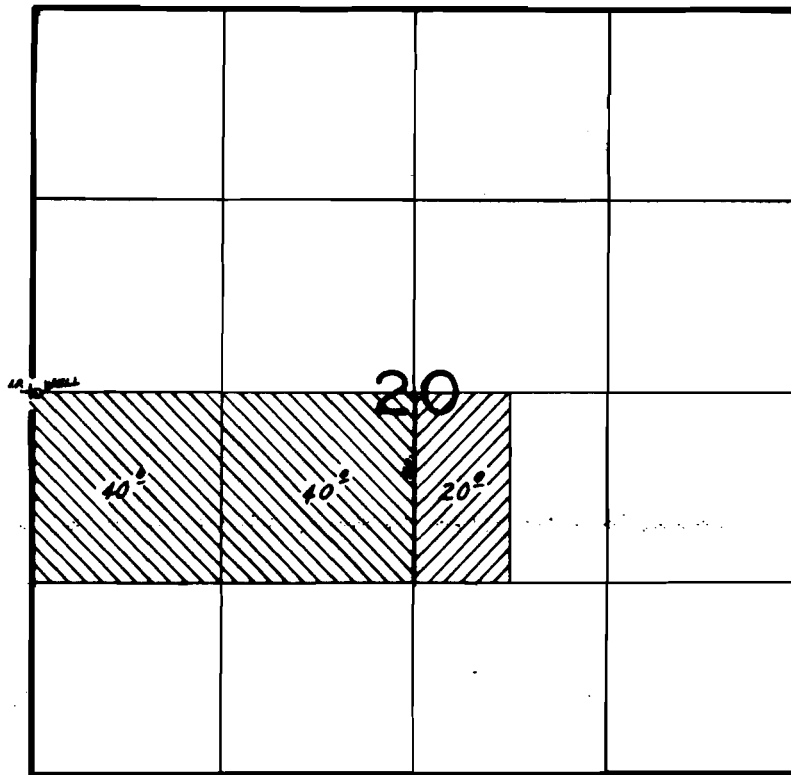




# T.27S., R.17E., W.M.



WELL LOC: 10' S. 140' E. FROM N. 1/4 COR. SEC. 20

-  G-10342
-  G-10878

## FINAL PROOF SURVEY UNDER

Application No. ~~G-10878~~ <sup>G-10342</sup> Permit No. ~~G-10016~~ <sup>G-9358</sup>  
IN NAME OF

**MARION E. & MARGARET JEAN KANE**

Surveyed OCT. 11, 1983, by L. M. TOLL.....  
OCT. 25 1984 B. W. BISHOP