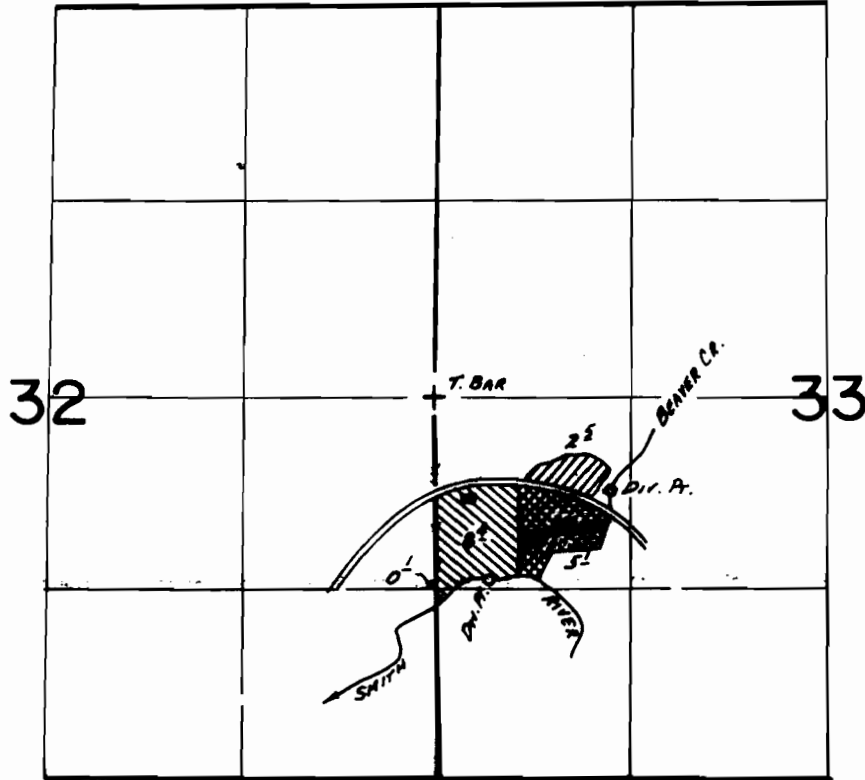





T. 20S., R. 6W., W.M.



DIV. PTS. LOC.: RIVER-1850'S. & 550'E.; CREEK-630'S. & 1200'E.; RES.-970'S. & 610'E., ALL FROM W. 1/4 COR. SEC. 33.

-  IRR. FROM SMITH RIVER
-  IRR. FROM RESERVOIR
-  IRR. FROM BEAVER CREEK

FINAL PROOF SURVEY
UNDER

R-52637 R-6172
Application No. 52638... Permit No. 38221.....
IN NAME OF

.....ROLAND R. HANSELMANN.....

Surveyed APR. 30.. 19.80., by J.S. DONALDSON