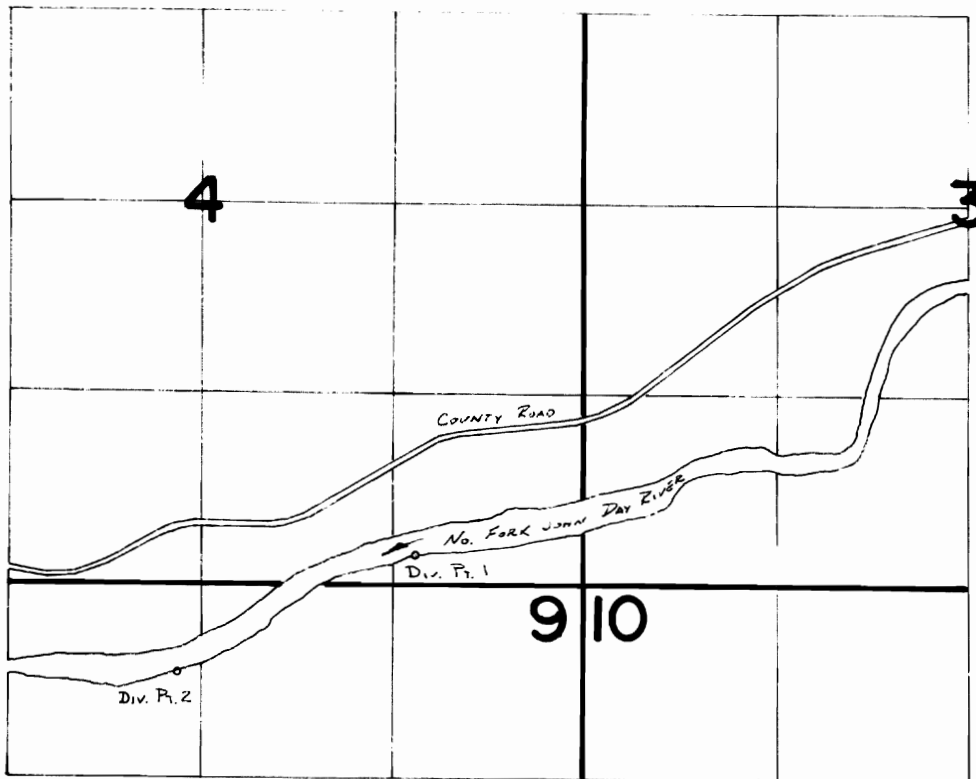


T.9S. R.27E. W.M.



Div. Pt. 1 LOCATED 210' N. & 1150' W. FROM SE COR. SEC 4
Div. Pt. 2 LOCATED 610' S. & 2790' W. FROM NE COR. SEC 9

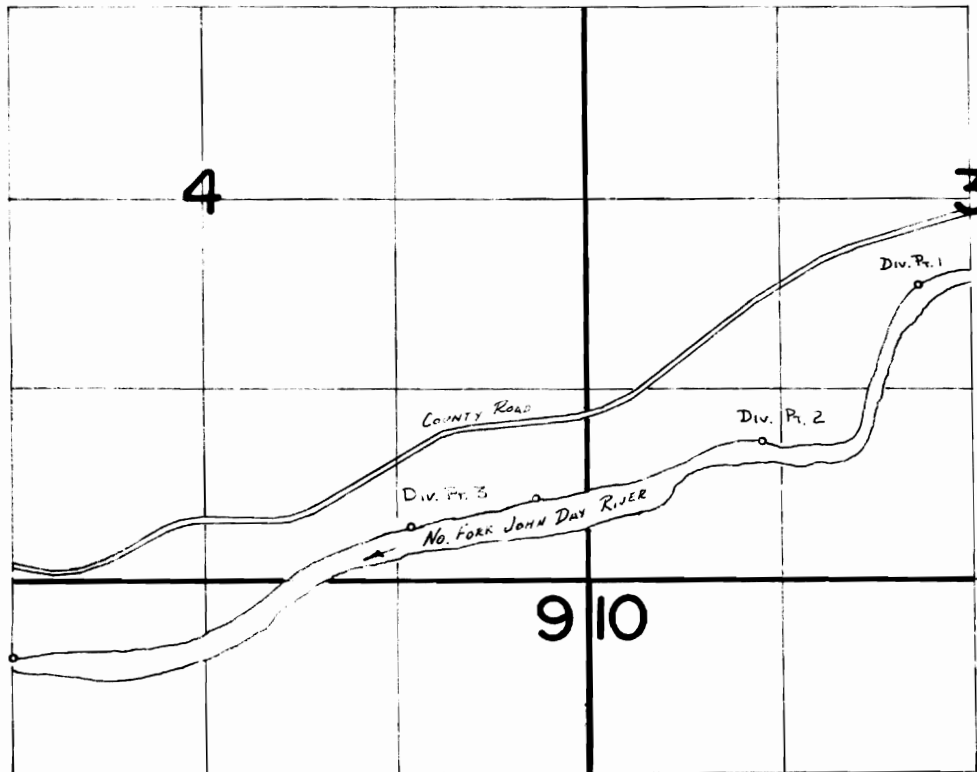
FINAL PROOF SURVEY UNDER

TRANSFER 5389
IN NAME OF

DAVID & LINDA HAASE

Surveyed *4-11*..... 1985., by *V. L. Church*.....

T. 9 S. R. 27 E. W. M.



Div. Pt. 1 LOCATED 2030' N & 2270' E. FROM }
Div. Pt. 2 LOCATED 950' N. & 1200' E FROM } SW COR. SEC. 3
Div. Pt. 3 LOCATED 370' N. & 1210' W. FROM }

SCALE: 1" = 1320'

FINAL PROOF SURVEY
UNDER

TRANSFER 5335, 5339
IN NAME OF

J. DONALD CAPON

Surveyed APRIL 10, 1985, by V. L. Church.....

Twp. 9.S.R 27 East W.M.

Application No.

Permit No.

MAP

To accompany application for permit to appropriate water.

Surveyed by G.W. HUX.

AUG. 31, 1911.

Scale 2 in = 1 mi.

OFFICE OF STATE ENGINEER

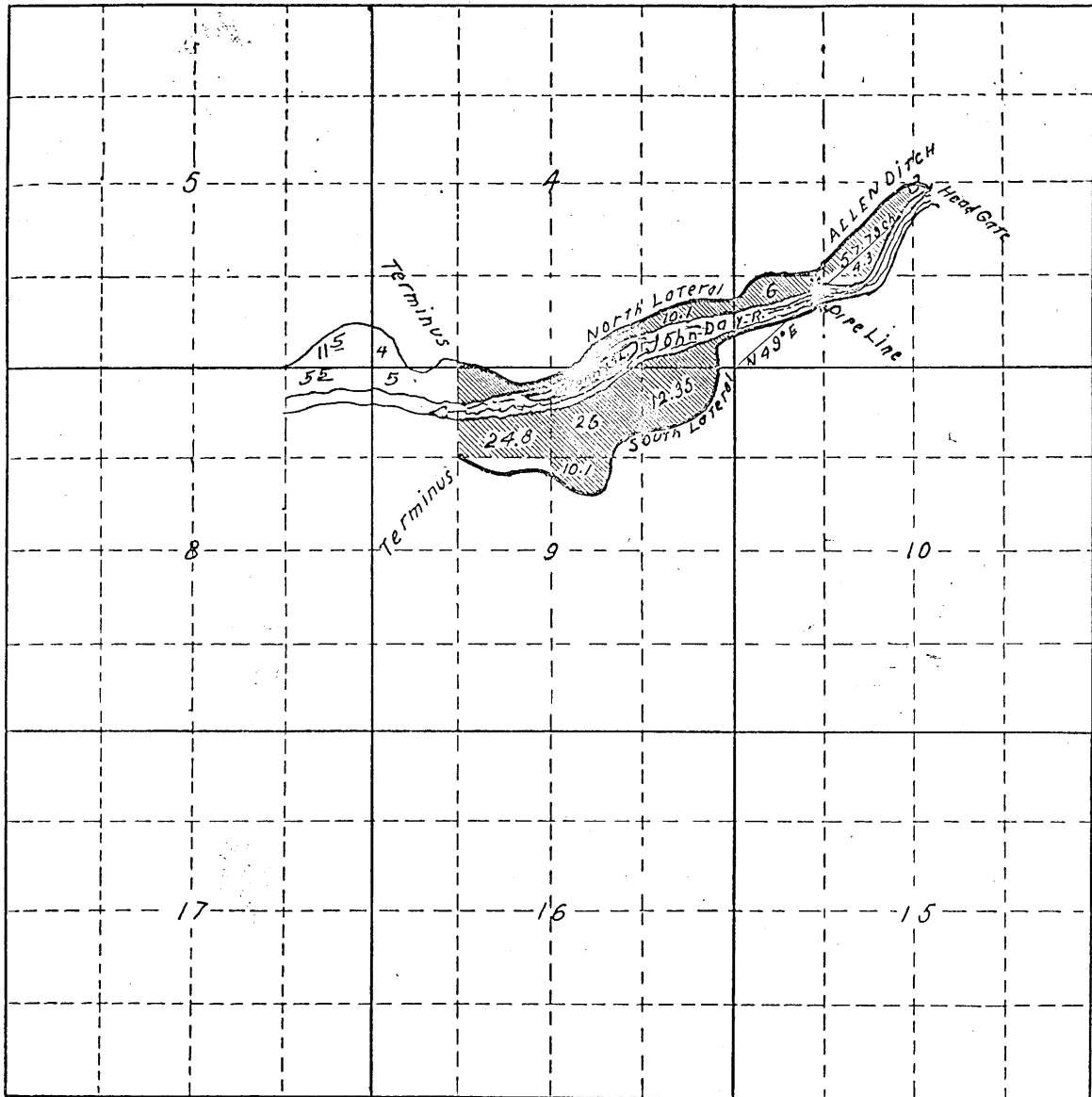
RECEIVED

SEP 13 1911

SALEM ORE

~~Application No. 1704~~

~~Permit No. 3845~~



Application No. 6191

Permit No. 3854

Drawn by R.G. Sep. 2, 1911.

P. 3854
5383
51949