


R-84153

R-12828



RECEIVED  
MAY 22 2000

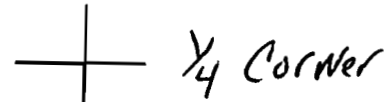
North  
1" = 660'

Legend


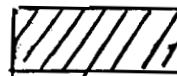
R 12828  
53675

29 | 28  
32 | 33


Section  
Corner



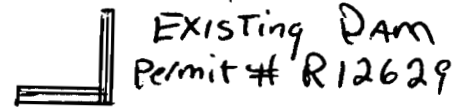
Proposed Place  
of use



P.O.D.



6" mainline



EXISTING DAM  
Permit # R12629

CO Rd 1-113

The Area To be Submerged By  
The Reservoir is located NE 1/4 NE 1/4  
Sec 32 T40S R19E W.M.

Proposed Area of use Located NW 1/4 NE 1/4  
Sec 32 T40S R19E W.M.

29 28  
32 33

32 ACRES

TAX LOT # 7800

NE 1/4 NE 1/4  
Sec 32

Proposed Res.

DAM Location Lies 1000'  
directly South of the NE Corner  
of Section 32 T40S R19E W.M.

P.O.D.#2

mill cr

P.O.D.#1

P.O.D.#1 Lies at The CE 1/16  
Corner of the NE 1/4 of Sec 32  
or P.O.D.#1 Lies 1320 South and  
1320 West of the NE Corner  
of Sec 32  
P.O.D.#2 Lies 1320' directly South  
of the NE corner of Sec 32

SW 1/4 NE 1/4  
Sec 32

SE 1/4 NE 1/4  
Sec 32