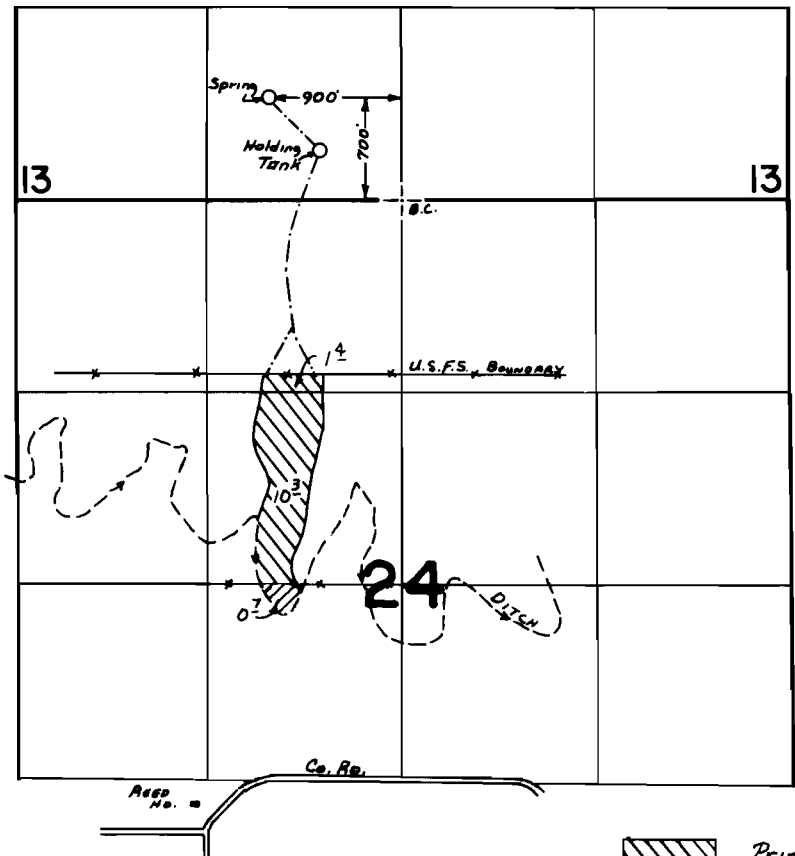




T. 7S., R. 45E., W.M.



SCALE: 1" = 1320'

 Primary
 Supplemental

FINAL PROOF SURVEY UNDER

Application No. .48594. Permit No. .36459.....
IN NAME OF

JAMES H. REED

Surveyed .Aug. 14. 1985., by J. M. TOLL.....