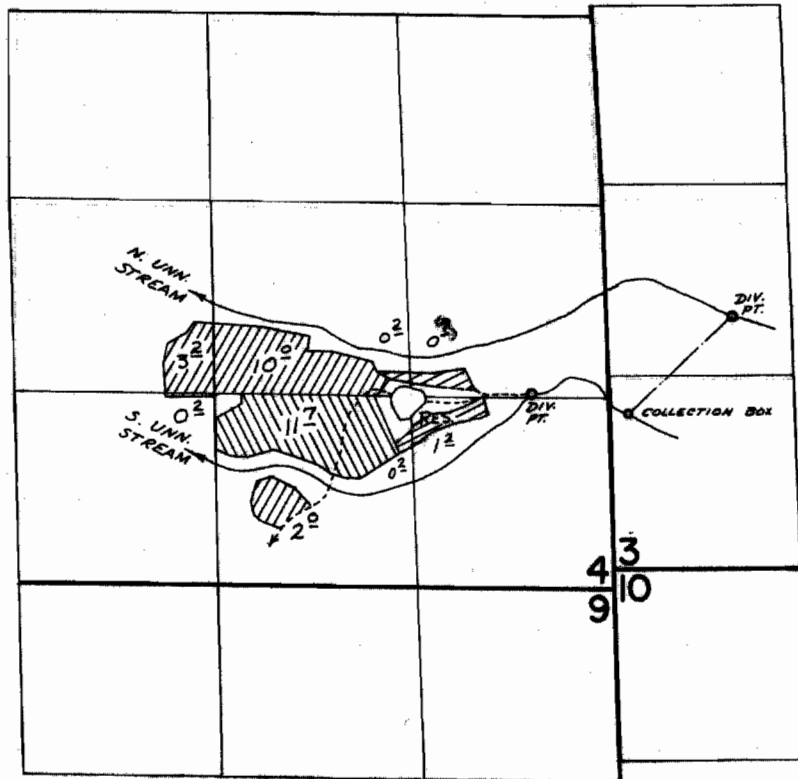





T.33S., R.1W., W.M.



DIV. PTS. LOC: N. STR. - 1740' N & 780' E FROM SW COR. SEC. 3;
 S. STR. - 1340' N & 580' W AND RES. - 1340' N &
 1540' W FROM SE COR. SEC. 4.

-  PRIMARY N & S UNN. STR.
-  PRIMARY N & S UNN. STR. & RES.
-  SUPPLEMENTAL RES.

FINAL PROOF SURVEY UNDER

R-47981 R-5826
 Application No. 47982 Permit No. 35991
 IN NAME OF

CHESTER R. LONGBRAKE

Surveyed Aug. 21 1975, by D. Norby
 Surveyed Sept. 11 1985 by B.S. JAMES