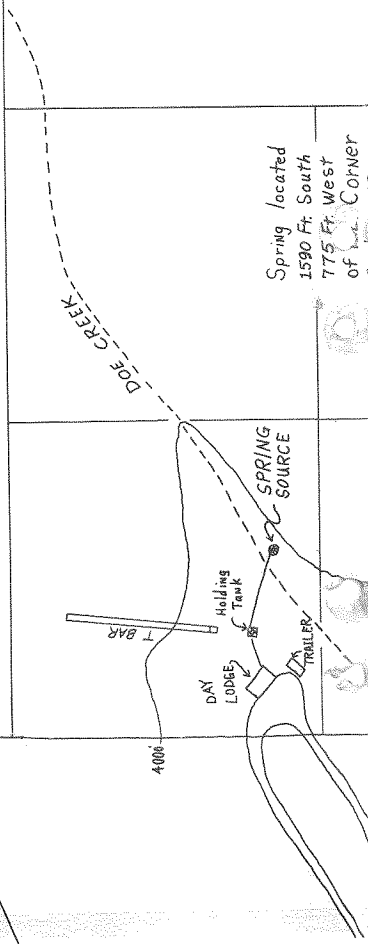



Boundary Special in a Permit



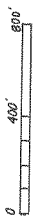
Spring located
1590 Ft. South
775 Ft. West
of  Corner
Section 12

Corner
of Sec. 12
T2S R9E W.M.

RECEIVED
SEP 20 1980
WATER RESOURCES DEPT
SALEM, OREGON

4643

SCALE
1" = 400'



UNSURVEYED

4000'

T2S R9E

CLOUD CAP ROAD

SEC. 12

SEC. 1

Section
Corner

SEC. 7
T2S R10E

SEC. 6

Application No. 59898

Permit No. 46439

HOOD RIVER COUNTY, OREGON

COOPER SPUR SKI AREA, SPECIAL
U. S. DEPARTMENT OF AGRICULTURE USE PERMIT
FOREST SERVICE

MT. HOOD NATIONAL FOREST

COOPER SPUR WINTER SPORTS DEVELOPMENT LOCATED
WITHIN THE SW 1/4, SEC. 6 AND W 1/2 SEC. 7, T2S R10E W.M.
SURVEYED, AND THE S 1/2 SEC. 1 E 1/2 AND SW 1/4, SEC. 11 AND
SEC. 12 AND THE N 1/4 SEC. 14, T2S R9E W.M. UNSURVEYED.

