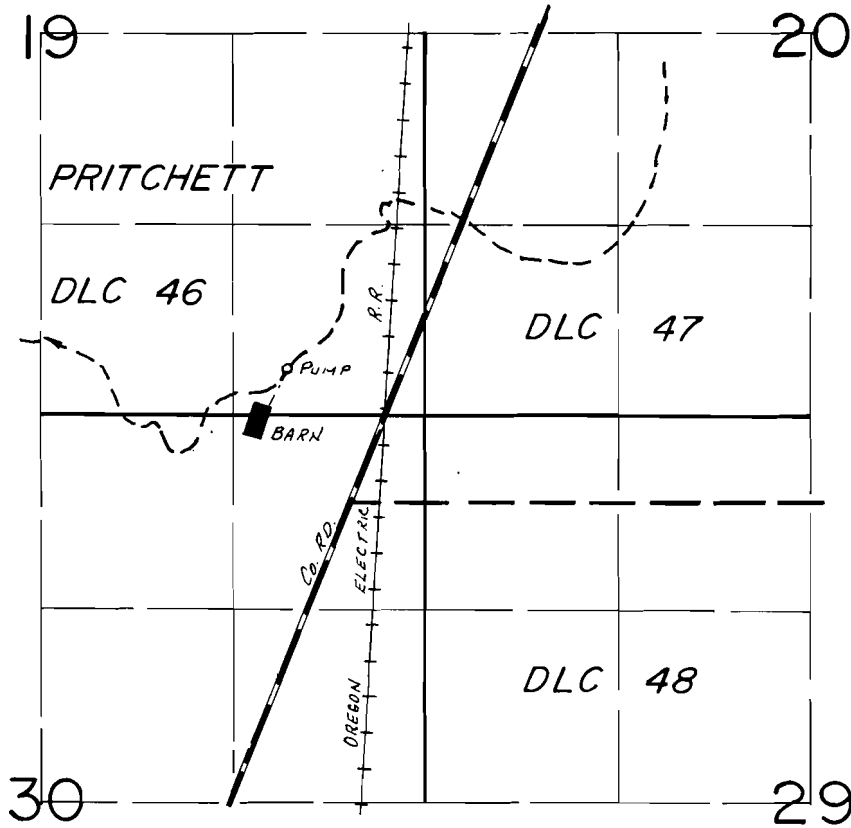


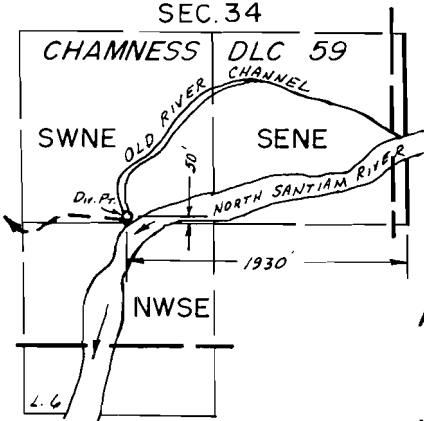
T. 9S., R. 3W., W. M.



T. 9S., R. 2W., W. M.

SEC. 34

SCALE: 1"=1320'



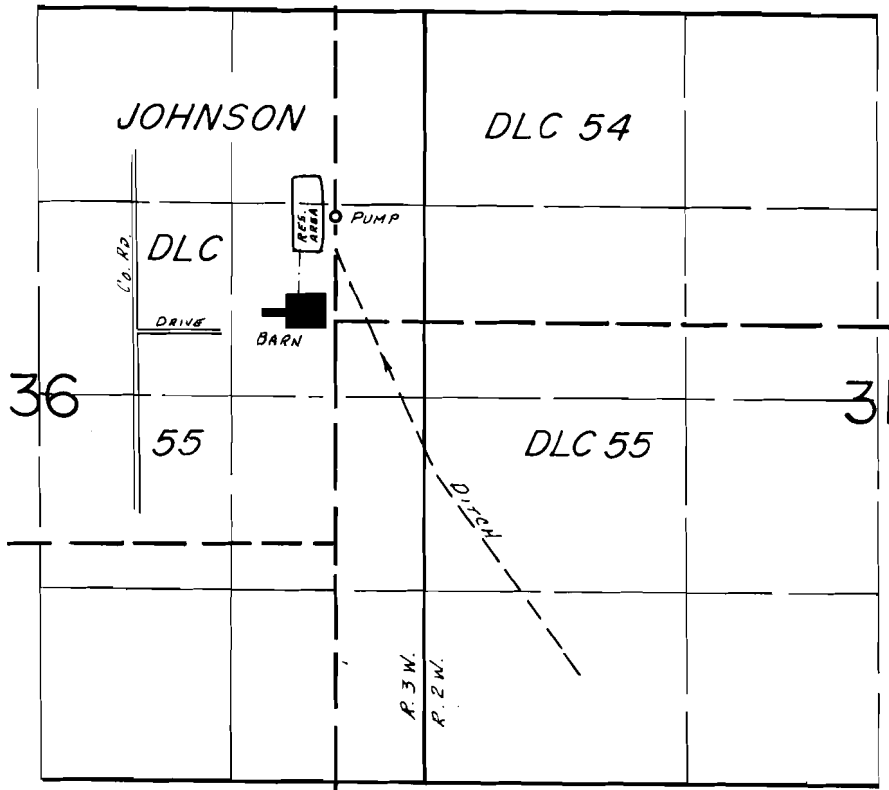
FINAL PROOF SURVEY UNDER

Application No. 56594.. Permit No. 42003.....
IN NAME OF

...SIDNEY IRRIGATION COOPERATIVE

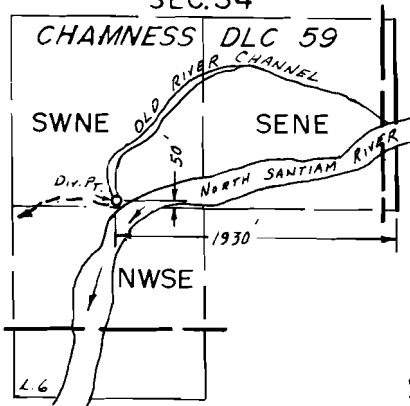
Surveyed JULY 23, 1980, by S.C. BROWN.....
MAY 15 1985 P.R. PAGTER
AUG. 14 1985 T.M. WARREN

T. 9S., R. 28 & 3W., W.M.



T. 9S., R. 2W., W.M.
SEC. 34

SCALE: 1" = 1320'



FINAL PROOF SURVEY UNDER

Application No. 56594.. Permit No. 42003.....
IN NAME OF

SIDNEY IRRIGATION COOPERATIVE

Surveyed JULY 21, 1980, by C.L. HUGHES.....
MAY 15 1985 P.R. PAGTER