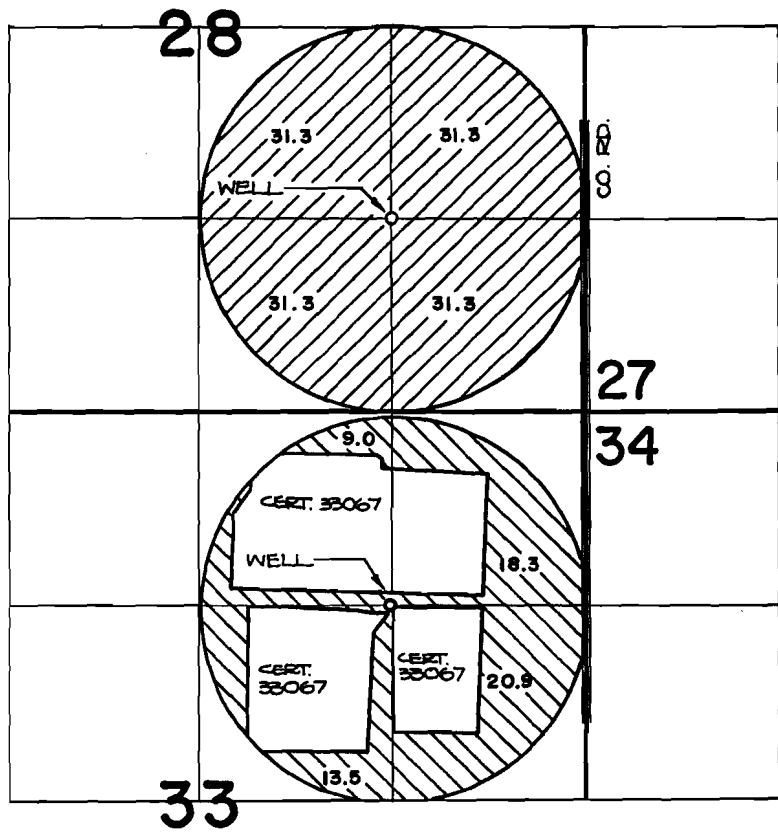




G-8650
 55099
 T10031
 T10061

T.26S., R.15 E., W. M.



 G-9373

THE WELL IS LOCATED 1320 FT. N. AND 600 FT. E. FROM THE S. 1/4 CORNER OF SECTION 28.

 G-9834

THE WELL IS LOCATED 5950 FT. N. AND 1330 FT. W. FROM THE S.E. CORNER OF SECTION 28.

SCALE: 4" = 1 MILE
FINAL PROOF SURVEY
 UNDER



G-9373 G-8650 55099
 Application No. ~~G-9834~~ Permit No. ~~G-9069~~.....
 IN NAME OF

.....THE..... POPLARS..... RANCH, INC.....

Surveyed OCT. 16... 1984, by P. Pagan.....