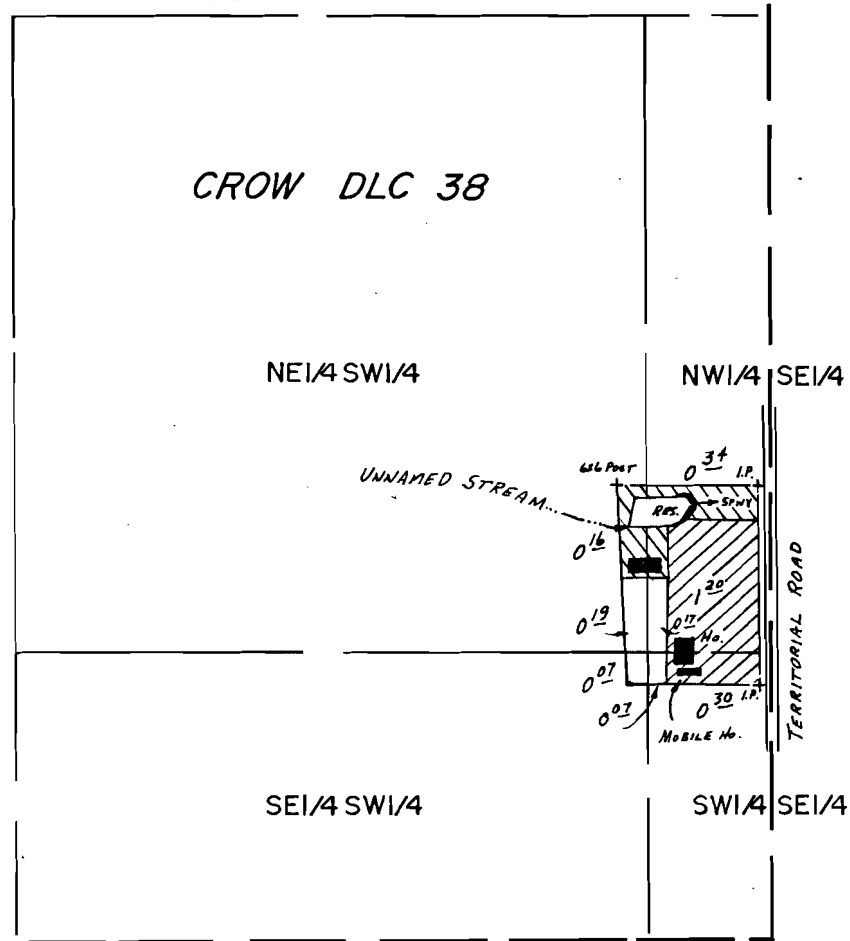




T.20S., R.5W., W.M.
Section 1



Div. Pt. Loc.: 900' N. & 160' W. FROM SE COR. CROW DLC 38.

-  Primary
-  Supplemental

SCALE: 1" = 400'

FINAL PROOF SURVEY
UNDER

R-60948 R-8385
Application No. ~~60949~~ Permit No. 46582.....
IN NAME OF

CLIFFORD W. & DARLENE J. STEVENS

Surveyed Sept. 25... 1985., by B.W. BISHOP.....

5/8/86
BWB

PTS 1985-L