

T. 4 N., R. 25 E., W.M.

G 6876
55315

FINAL PROOF SURVEY

RECEIVED
JAN 8 1987

N
SCALE
1"=1320'

UNDER

G-7586

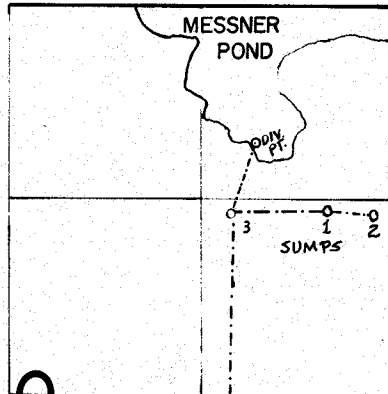
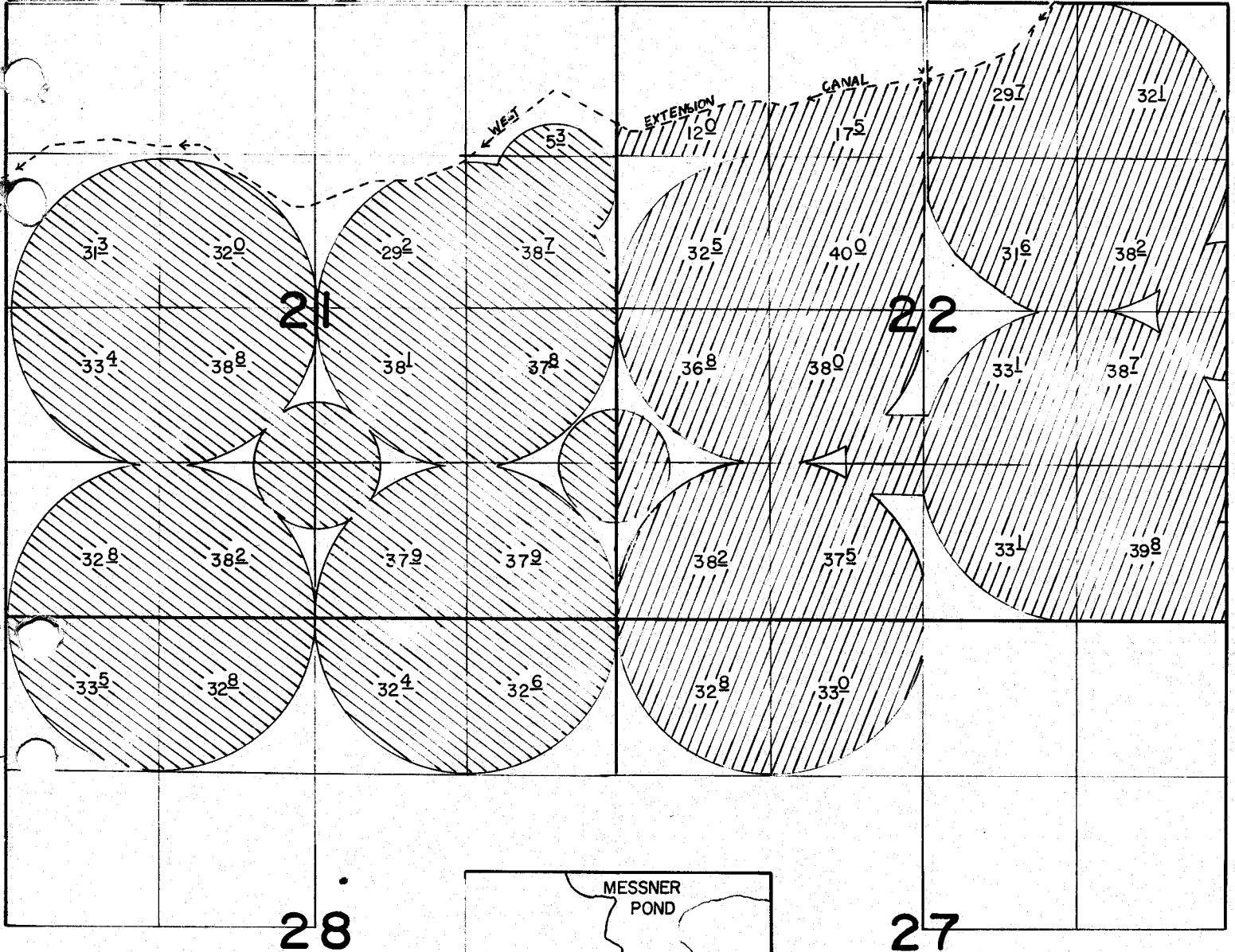
G-6876

Application No. 57524 Permit No. 43606

IN NAME OF

ARNOLD BRAAT, MERLE F. & MARY LOU CARLSON, & CONNECTICUT GEN. LIFE INS. CO.

Surveyed OCT. 16, 1985, By V.L. CHURCH





DIV. PT. LOCATED 940'S. AND 950'W.
FROM NE CORNER SEC.10

SUMP 3 LOCATED 1430'S. AND 1120'W.
FROM NE CORNER SEC.10

SUMP 2 LOCATED 1250' N. & 100'W.

SUMP 1 LOCATED 1300' N. & 440'W.,
BOTH FROM THE E.1/4 COR. SEC.10

 BRAAT, PRIMARY, PER. G-6876
SUPP. PER. 43606

 CARLSON, PRIMARY, PER. G-6876
SUPP. PER. 43606

10