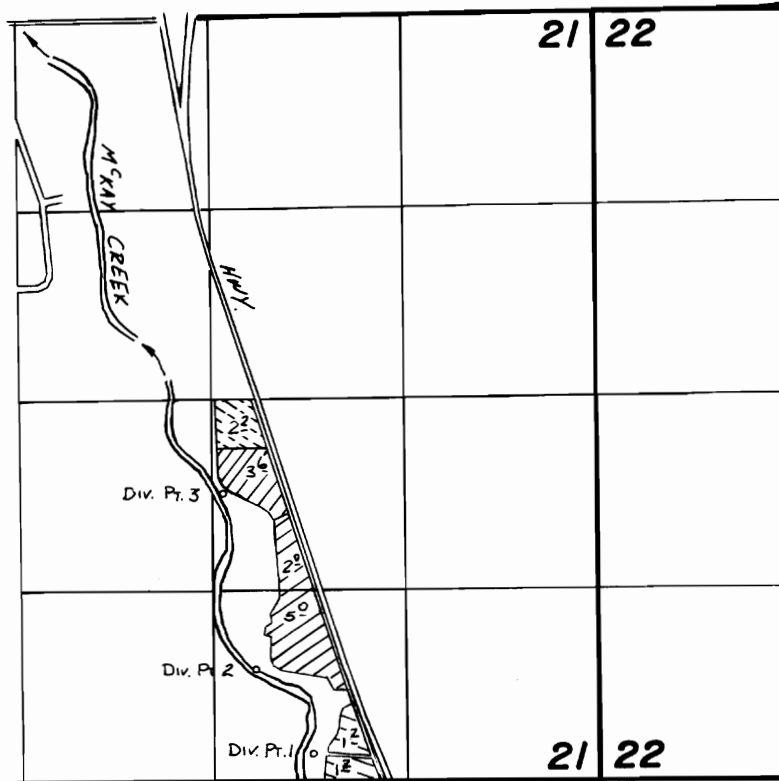






T. 2N., R. 32E., W.M.



DIV. PT. 1 LOC: 180'N & 680'E FROM S $\frac{1}{4}$ COR SEC 21 BYER & GUGIN 
 DIV. PT. 2 LOC: 770'N. & 290'E FROM S $\frac{1}{4}$ COR. SEC 21 SWEET 
 DIV. PT. 3 LOC: 1980'N. & 80'E FROM S $\frac{1}{4}$ COR. SEC. 21 ROAD & FRAZIER 

PERMIT 42712 READ 

} T3833

FINAL PROOF SURVEY
UNDER

TRANSFER 3833

Application No. 56819 Permit No. 42712
IN NAME OF

JACK C. & BETTY GENE SWEET

Surveyed SEPT. 28, 1982, by Vh. Church