

RECEIVED

JAN 23 1979

WATER RESOURCES DEPT.
SALEM, OREGON

RECEIVED

DEC 20 1978

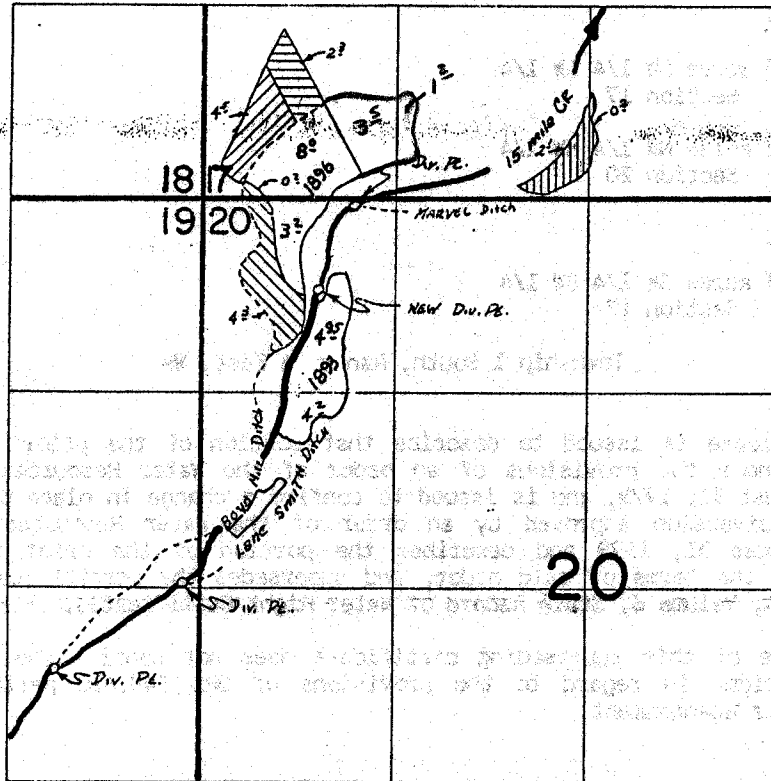
WATER RESOURCES DEPT.
SALEM, OREGON

TIS RI4E WM

RECEIVED





JAN 4 1979

WATER RESOURCES DEPT.
SALEM, OREGON



Div. Pls. Loc. Boyd Mill Ditch Loc. 3200' S + 1000' W ; Lane Smith Ditch
 Loc. 2600 S + 120' W ; Marvel Ditch Loc. 50' S + 1050' E ; New Div.
 Loc. 620' S + 800' E ALL FROM NW COR SEC. 20.

TRANSFER MAP FOR
MEEKER LAND CO.

-  1896 Tr. FROM
-  1896 Tr. TO
-  1900 Tr. FROM
-  1900 Tr. TO

SCALE 4" = 1 MILE

THIS MAP PREPARED BY:

[Signature]
 FROM INFORMATION FURNISHED BY
 THE APPLICANT.