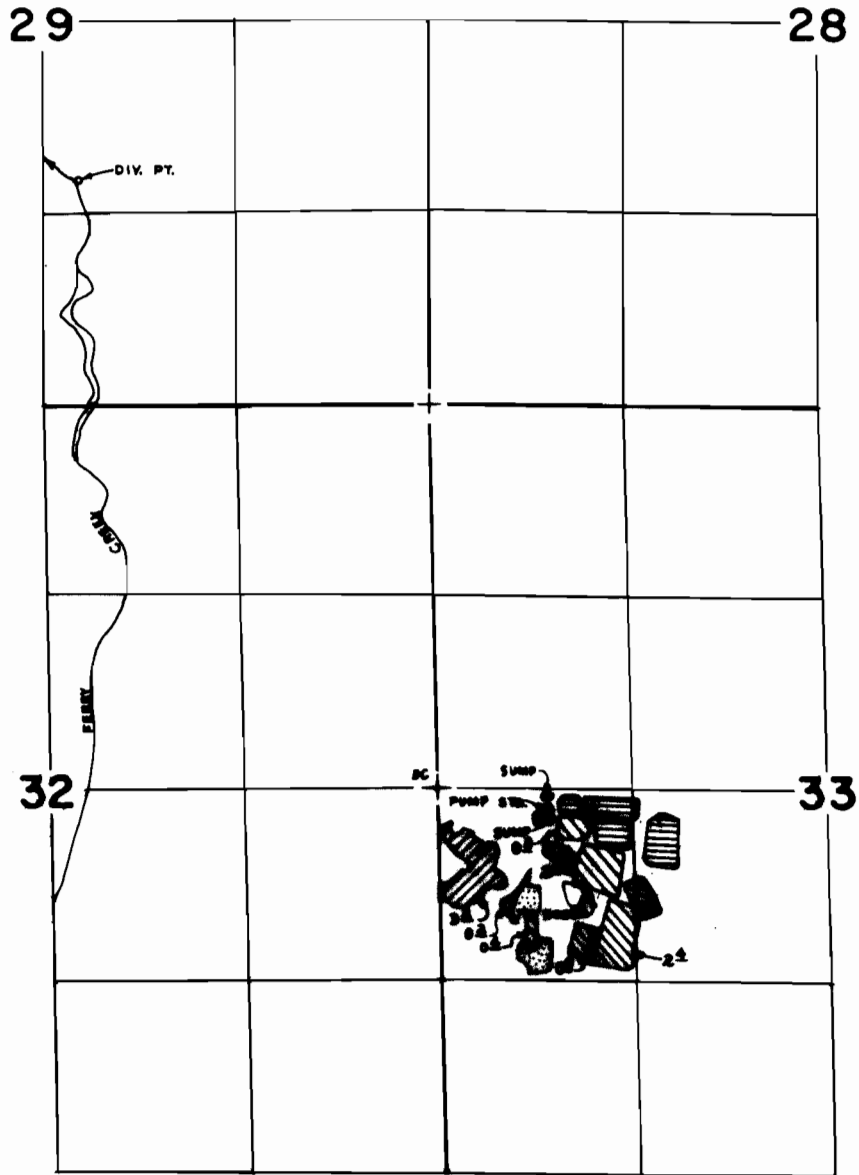


T. 28S., R. 14 W., W.M.







DIV. PT. LOCATED 230' N. & 800' E. FROM S. 1/4 CORNER SECTION 29
 PUMP STA. LOCATED 165' S. & 760' E. FROM 1/4 CORNER SECTIONS 32 & 33

SCALE: 4" = 1 mile

FINAL PROOF SURVEY

UNDER

-  A # 58672 IRRIGATION
-  A # 58677 IRRIGATION, TEMPERATURE CONTROL & CRANBERRY HARVESTING.
-  A # 42775 IRRIGATION, TEMPERATURE CONTROL & CRANBERRY HARVESTING.
-  A # 21552 IRRIGATION

Application No. 58677... Permit No. 44582.....
 IN NAME OF

.....LOWELL E. MEYER.....

Surveyed SEPT. 18, 1984, by J.E. Cashion.....