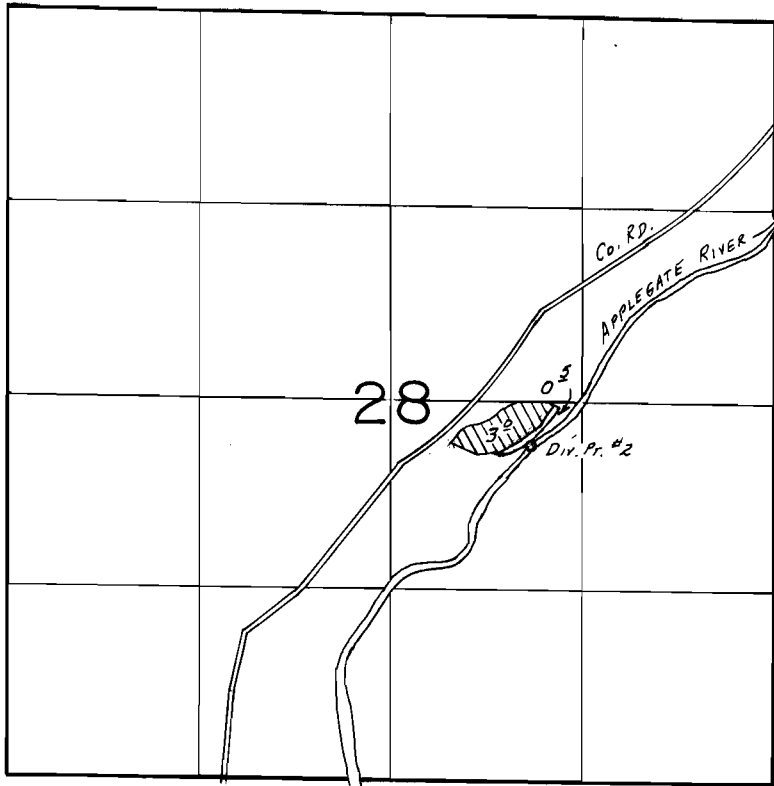


T.39S., R.3W., W.M.



Div. Pr. Loc.: 330'S. & 960'E. FROM CENTER SECTION 28.

SCALE: 1" = 1320'

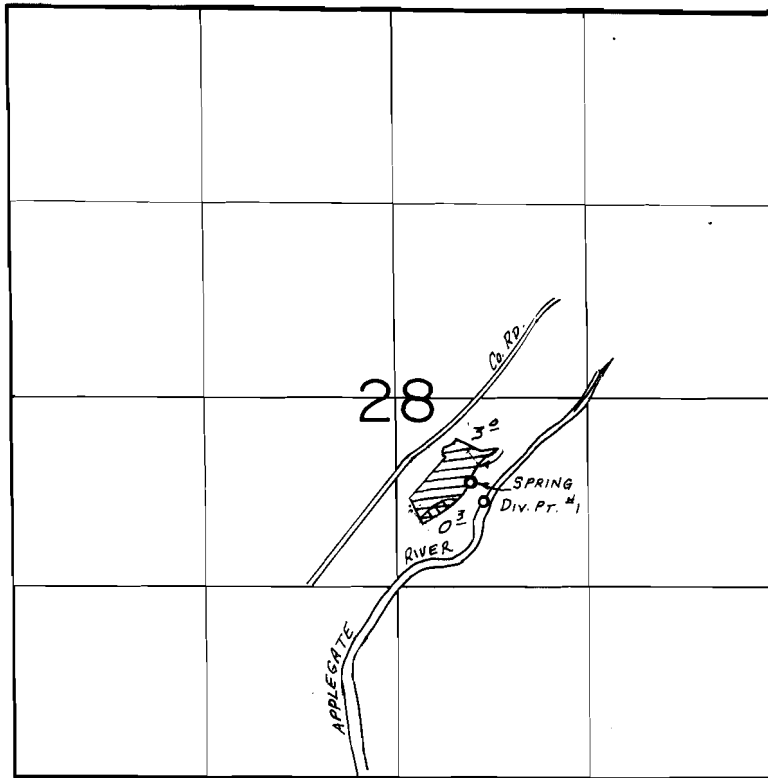
FINAL PROOF SURVEY
UNDER

Transfer No. 5243 (Portion)
Application No. 62255.. Permit No. 46083.....
IN NAME OF


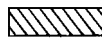
RAYMOND H. & /or OPAL M. TAYLOR

Surveyed July 9..... 19.85, by B.S. JAMES.....

T.39S.,R.3W.,W.M.



Div. Pt. Loc.: 710'S & 600'E; SPRING LOC.: 590'S. & 500'E, BOTH FROM CENTER SECTION 28.

-  Supplemental from Applegate Reservoir
-  Primary from spring

SCALE: 1"=1320'

FINAL PROOF SURVEY UNDER

Transfer No. 5243 (Portion)
Application No. 62340... Permit No. 46490.....
IN NAME OF

MONA R. & ALBERT L. MITCHELL

Surveyed July 9, 1985, by B.S. JAMES.....