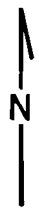
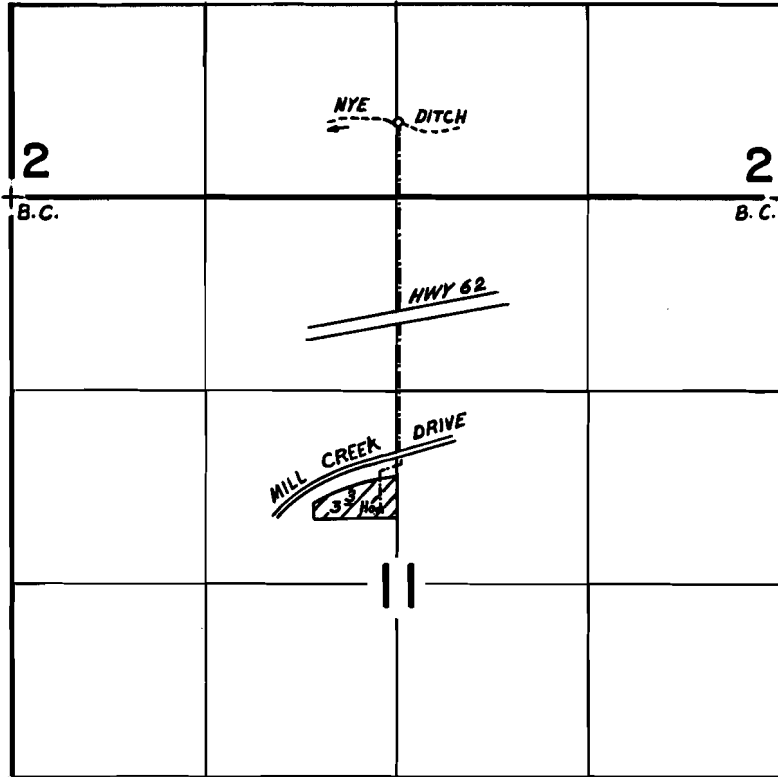
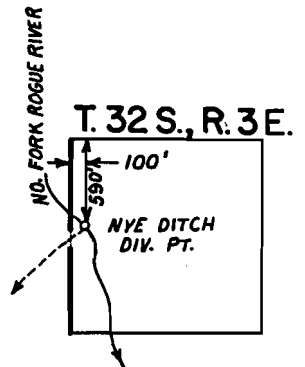
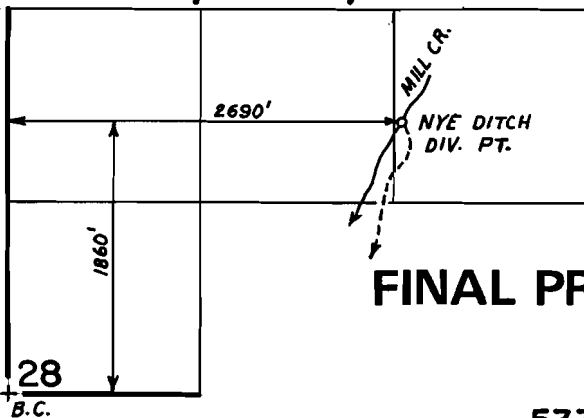


T.33 S., R.2 E., W.M.



SCALE: 1" = 1320'

T. 32 S., R.3 E., W.M.



FINAL PROOF SURVEY UNDER

Application No. 53318 Permit No. 39561
53770 Permit No. 40378
 IN NAME OF

.....*DONALD O. & BARBARA J. WITT*.....

Surveyed MAY 24 1983, by B.S. JAMES.....