

FINAL PROOF SURVEY UNDER T-5891

T 40 S, R 8 & 9 W;WM

February 12, 1999

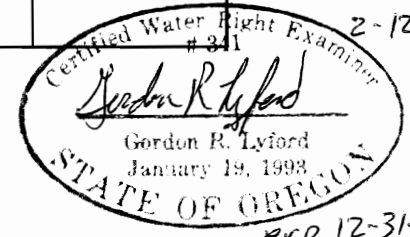
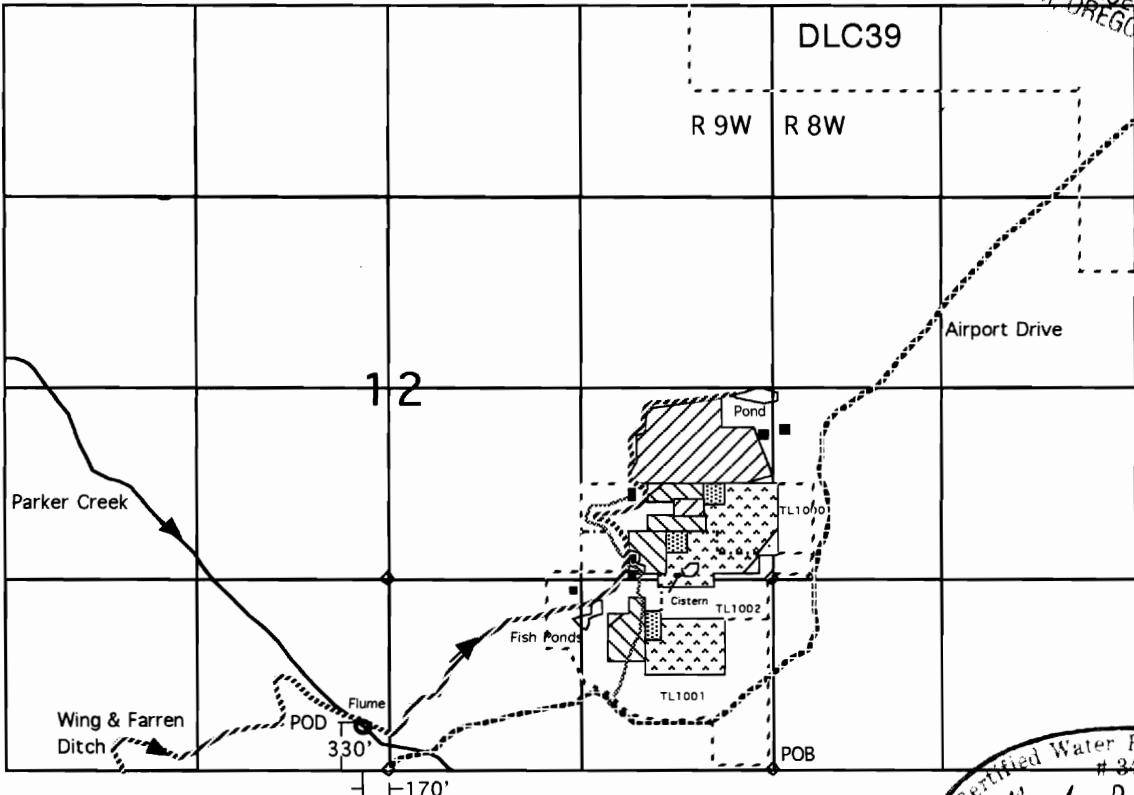
RECEIVED






FEB 22 1999

WATER RESOURCES DEPT.
SALEM, OREGON



1"=1320'



-  Certificate 55919 (remaining right from T-5891) with a Sept 15, 1899 priority from Rough and Ready Creek.
 8.0 acres N1/2 NE1/4 SE1/4, Sec 12, T40S, R9W
 0.4 acres S1/2 NE1/4 SE1/4, Sec 12, T40S, R9W
-  Perfected T-5891 rights with a Sept 15, 1899 priority from Rough and Ready Creek.
 4.2 acres S1/2 NE1/4 SE1/4, Sec 12, T40S, R9W
 2.0 acres SE1/4 SE1/4, Sec 12, T40S, R9W
-  Perfected T-5891 rights with a June 21, 1938 priority from Rough and Ready Creek.
 7.2 acres S1/2 NE1/4 SE1/4, Sec 12, T40S, R9W
 4.4 acres SE1/4 SE1/4, Sec 12, T40S, R9W
 0.3 acres NW1/4 SW1/4, Sec 7, T40S, R8W
-  Perfected T-5891 rights with a June 21, 1938 priority from Parker Creek.
 1.0 acres S1/2 NE1/4 SE1/4, Sec 12, T40S, R9W
 0.5 acres SE1/4 SE1/4, Sec 12, T40S, R9W
-  T-5891 rights not perfected from Rough and Ready Creek.
 0.2 acres with a Sept 15, 1899 priority in the S1/2 NE1/4 SE1/4, Sec 12, T40S, R9W
 0.2 acres with a Sept 15, 1899 priority in the SE1/4 SE1/4, Sec12, T40S, R9W
 0.5 acres with a June 21, 1938 priority in the S1/2 NE1/4 SE1/4, Sec 12, T40S, R9W
 0.1 acres with a June 21, 1938 priority in the NW1/4 SW1/4, Sec 7, T40S, R8W

This map was prepared for Gary Buck, Jason Emonds, and Wesley Brown who filed a transfer application on December 22, 1986. They own tax lots 1000, 1001, and 1002 respectively. They were granted Transfer Order 5891 on February 17, 1987.

This map was prepared for the purposes of identifying the location of water rights only and is not intended to provide legal dimensions or the location of property ownership lines.