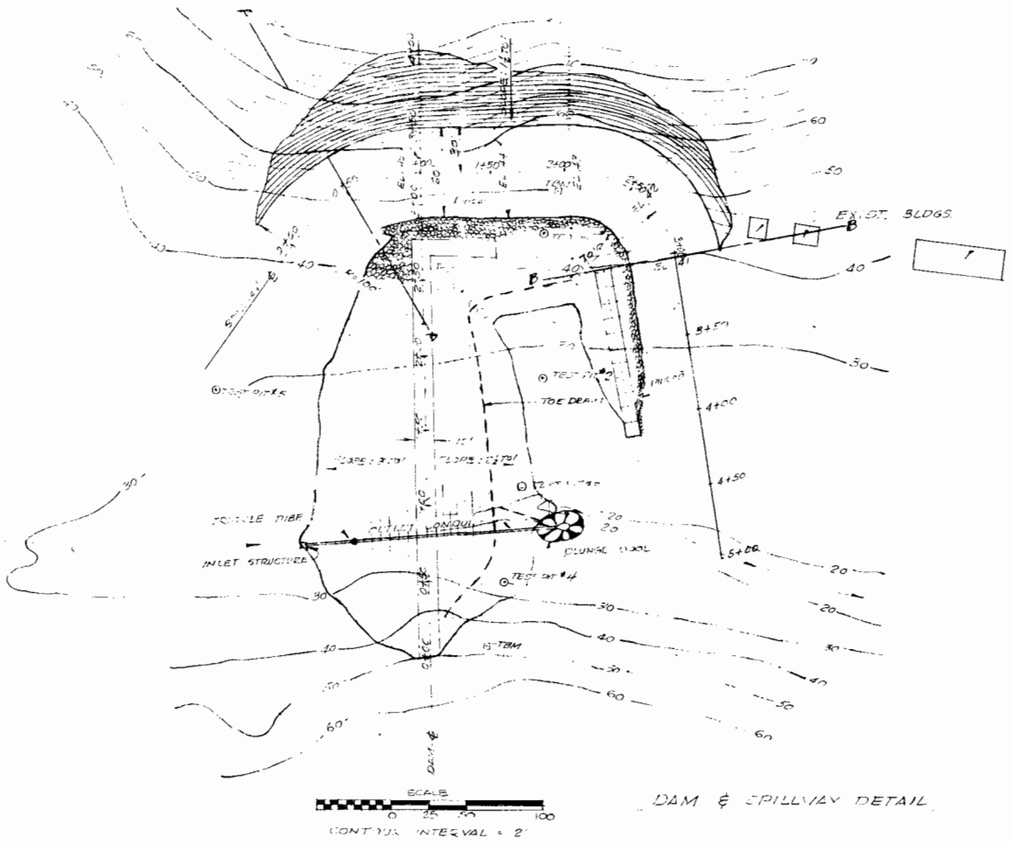

DAM & SPILLWAY DETAIL

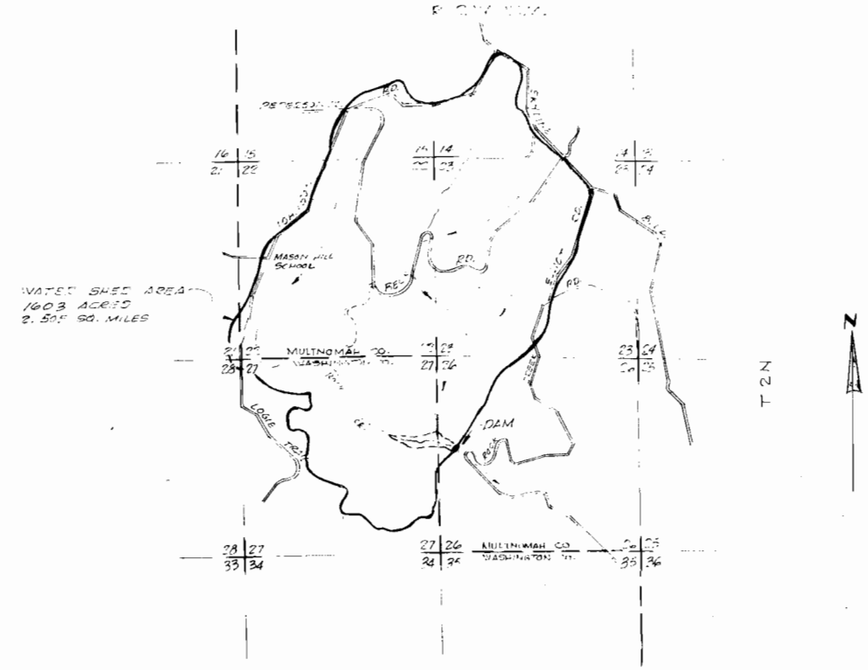

LOCATION MAP

SCALE = 1" = 2000'

THIS IS A REDUCTION

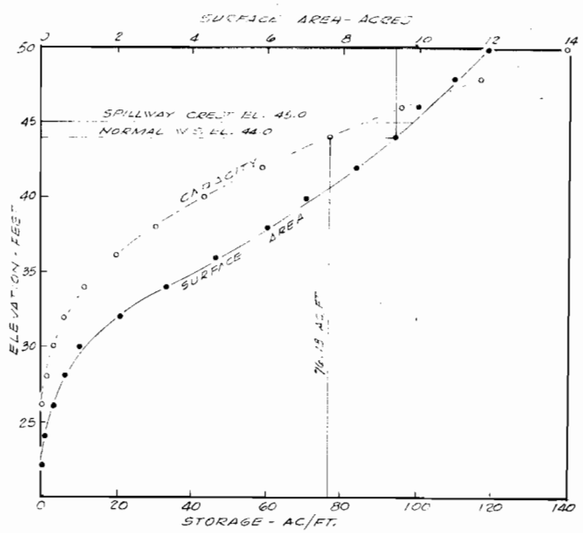

AREA CAPACITY CURVE

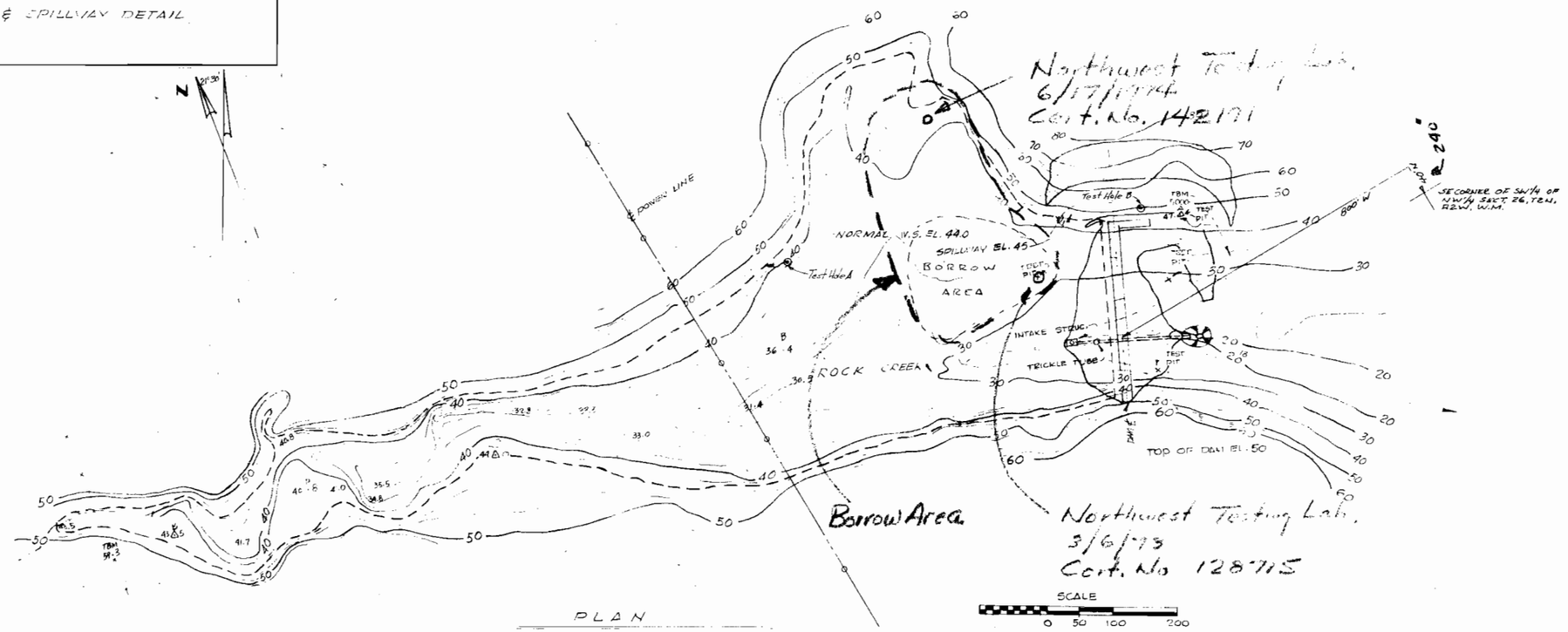

PLAN

CONTOUR INTERVAL = 2'

1-14-74	A	PERMITTAL REVISION	D.M.	DESIGNED A. KLEIN	APPROVED
DATE	NO.	REVISION	BY	DRAWN D. McLEAN	SCALE SHOWN / DATE 12-1-73
				CHECKED	FILE

REGISTERED PROFESSIONAL ENGINEER 3295 OREGON JANUARY 1, 1974 ANDREW M. KLEIN

KLEIN CONSULTING ENGINEERS
CIVIL ENGINEERS · PLANNERS
FOREST GROVE, OREGON

VAN RADEN DAM

PLAN AND LOCATION MAP

SHEET 1A / 4