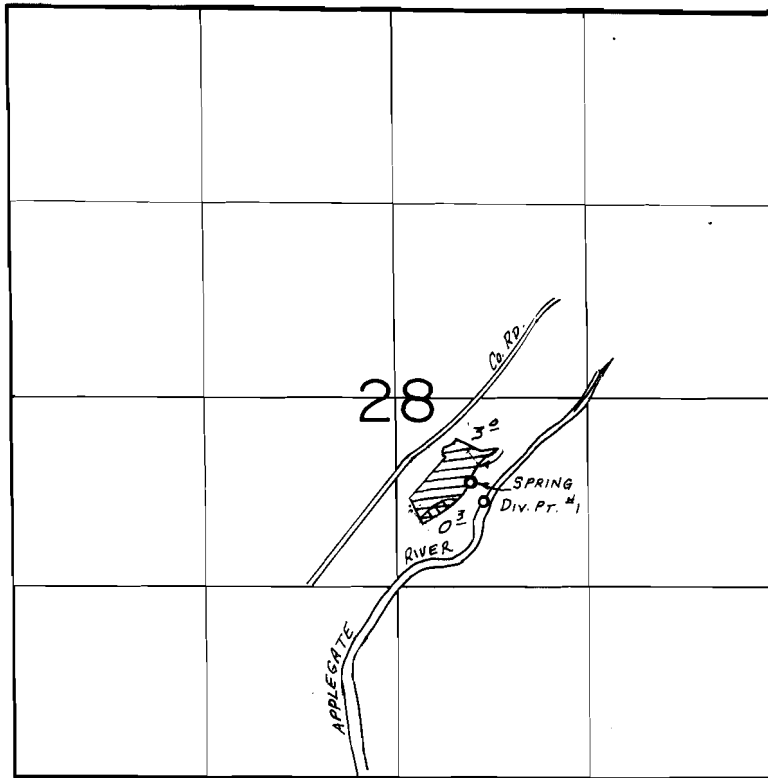

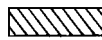


T.39S.,R.3W.,W.M.



Div. Pt. Loc.: 710'S & 600'E; SPRING LOC.: 590'S. & 500'E, BOTH FROM CENTER SECTION 28.

-  Supplemental from Applegate Reservoir
-  Primary from spring

SCALE: 1"=1320'

FINAL PROOF SURVEY UNDER

Transfer No. 5243 (Portion)
Application No. 62340... Permit No. 46490.....
IN NAME OF

MONA R. & ALBERT L. MITCHELL

Surveyed July 9, 1985, by B.S. JAMES.....