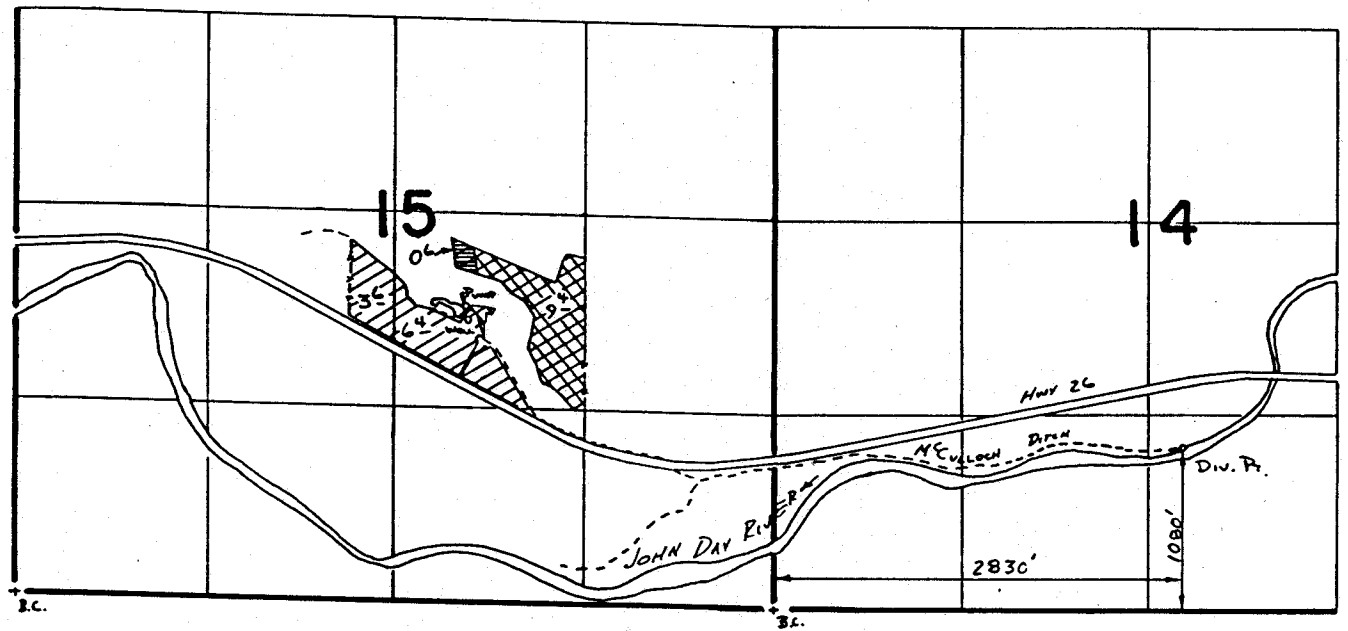





P-48091
C-56316

T. 13S., R. 28E., W. M.



WELL LOC: 1910' N. & 2120' W. FROM SE COR. SEC. 15.

-  PER. 48091
-  PER. 41195
-  PER. G-10262

FINAL PROOF SURVEY UNDER

54923 41195
67450 48091

Application No. G:11139. Permit No. G:10262
IN NAME OF

.....HOWARD GABLE.....

Surveyed 4-7-1986, by V. J. Church



SCALE 1" = 1320'

41023-179-154R
41023-179-191L

vlc